ONTARIO INVENTORY OF PCB STORAGE SITES OCTOBER 1991

JANUARY 1992

TD
196
.P65
O58
1991

Environment
Environnement

71670

ISBN 0-7729-9044-1

ONTARIO INVENTORY OF PCB STORAGE SITES

OCTOBER 1991

Report prepared by:

Waste Management Branch
Ontario Ministry of the Environment

First printed September 1988
Revised version printed January 1992

PRINTED ON RECYCLED PAPER
IMPRIMÉ SUR DU PAPIER RECYCLÉ

Cette publication technique
n'est disponible qu'en anglais.

Copyright: Queen's Printer for Ontario, 1991
This publication may be reproduced for non-commercial purposes
with appropriate attribution.

PIBS 808

17662

Copyright Provisions and Restrictions on Copying:

This Ontario Ministry of the Environment work is protected by Crown copyright (unless otherwise indicated), which is held by the Queen's Printer for Ontario. It may be reproduced for non-commercial purposes if credit is given and Crown copyright is acknowledged.

It may not be reproduced, in all or in part, part, for any commercial purpose except under a licence from the Queen's Printer for Ontario.

For information on reproducing Government of Ontario works, please contact Service Ontario Publications at copyright@ontario.ca

ENTERED OCT 22 2001

MOE
STANDARDS DEVELOPMENT BRANCH
LIBRARY

TABLE OF CONTENTS

SECTION A

SUMMARY OF PCB WASTE QUANTITIES

Page

Southwestern Region 1
West Central Region 7
Central Region 11
Southeastern Region 18
Northeastern Region 22
Northwestern Region 27

Total Quantities for Ontario 30

SECTION B

SUMMARY OF MAJOR AND MINOR SITES

Page

Southwestern Region 1
West Central Region 2
Central Region 3
Southeastern Region 4
Northeastern Region 5
Northwestern Region 6

Total Major and Minor Sites in Ontario 7

SECTION C

ONTARIO PCB STORAGE SITE INVENTORY

Page

1/ SOUTHWESTERN REGION
London (South) 1
Windsor 6
Sarnia 14
Owen Sound 17
London (North) 21

Page

2/ WEST CENTRAL REGION
- Hamilton/Wentworth 28
- Cambridge 39
- Welland 53

3/ CENTRAL REGION
- Toronto 61
- Halton-Peel 93
- Barrie 103
- York-Durham 108
- Peterborough 117
- Muskoka-Haliburton 121

4/ SOUTHEASTERN REGION
- Kingston 123
- Ottawa 131
- Cornwall 136

5/ NORTHEASTERN REGION
- Sudbury 139
- Timmins 142
- Sault Ste. Marie 146
- North Bay 149

6/ NORTHWESTERN REGION
- Thunder Bay 152
- Kenora 158

PREFACE

Ontario Regulation 11/82 (Waste Management - PCBs) under the Environmental Protection Act deals specifically with Polychlorinated Biphenyls (PCBs). Other regulations pertaining to PCBs include O. Reg. 309 (General Waste Management as amended to O. Reg. 460/88) and O. Reg. 148/86 (Mobile PCB Destruction Facilities) and 149/86 (General).

Information on PCB Storage Sites is collected under O. Reg. 11/82 through the district/regional offices of the Ministry of the Environment (MOE). The MOE is divided into six regions:

Southwest
West Central
Central
Southeast
Northeast
Northwest

Each region is further sub-divided into districts (Figure 1 and Map A)

This publication is an Inventory of PCB Storage Sites in Ontario as of October, 1991. It does not include all Federal PCB Storage Sites which are under Environment Canada jurisdiction. There are currently just over 1400 active PCB Storage Sites in Ontario; however, the quantities and site information are constantly changing. Discrepancies noted in the inventory should be directed to the appropriate regional/district office.

This inventory of PCB Storage Sites in Ontario has been issued for information purposes only. The report has been divided into three sections: Summary of PCB Waste Quantities (Section A); Summary of Major and Minor Sites (Section B); and Ontario PCB Storage Site Inventory (Section C). All summaries have been sorted first by region and then by individual districts as noted.

Region	Regional Office	District Office	District Office	District Office	District Office	District Office
SOUTHWESTERN	LONDON (SOUTH) 985 Adelaide St. S. London, Ontario N6E 1V3 D.A. McTavish, Director	OWEN SOUND 1180-20th Street Owen Sound, Ontario N4K 6H6	SARNIA 265 N. Front Street Suite 109 Sarnia, Ontario N7T 7X1	WINDSOR 250 Windsor Ave. 6th Floor Windsor, Ontario N9A 6V9	LONDON (NORTH) 985 Adelaide St. S. London, Ontario N6E 1V3 D.A. McTavish, Dir.	
	(519) 661-2200	(519) 376-2150	(519) 371-2901	(519) 336-4030	(519) 254-2546	
WEST-CENTRAL	HAMILTON 119 King St. W., 12 Fl. P.O. Box 2112 Hamilton, Ontario L8N 3Z9 H. Wong, Director	CAMBRIDGE 400 Clyde Road P.O. Box 219 Cambridge, Ontario N1R 5T8	HAMILTON 119 King St. W., 9th Fl. P.O. Box 2112 Hamilton, Ontario L8N 3Z9	WELLAND 637-641 Niagara Street North Welland, Ontario L3C 1L9		
	(416) 521-7640	(519) 653-1511	(416) 521-7732	(416) 384 9896		
CENTRAL	TORONTO 7 Overlea Blvd. 4 th Floor Toronto, Ontario M4H 1A8 J. Merritt, Director	BARRIE 12 Fairview Road Barrier, Ontario L4N 4P3	HALTON-PEEL 1235 Trafalgar Rd. Suite 401 Oakville, Ontario L6H 3P1	MUSKOKA-HALIBURTON Gravenhurst Plaza Central Delivery Gravehurst, Ontario P0C 1G0	PETEREBOROUGH 139 George St. N. Peterborough, Ontario K9J 3G6	YORK-DURHAM 7 Overlea Blvd. 4th Floor Toronto, Ontario M4H 1A8
	(416) 424-3000	(705) 726-1730	(416) 844-5747	(705) 687-3408	(705) 743-2972	(416) 424-3000
SOUTHEASTERN	KINGSTON P.O. Box 820 133 Dalton St. Kingston, Ontario K7L 4X6 B. Ward, Director	CORNWALL 205 Amelia Street Cornwall, Ontario K6H 3P3	OTTAWA 2435 Holly Lane Ottawa, Ontario K1V 7P2			
	(613) 549-4000	(613) 933-7402	(613) 521-3450			
NORTHEASTERN	SUDBURY 11 Fl., 199 Larch St. Sudbury, Ontario P3E 5P9 R. Hore, Director	NORTH BAY 1500 Fisher St. Northgate Plaza North Bay, Ontario P1B 2H3	PARRY SOUND 74 Church St. Parry Sound, Ontario P2A 1Z1	SAULT STE. MARIE 445 Alberta St. E. Sault Ste. Marie, Ontario P6A 2J9	TIMMINS 83 Algonquin Blvd. W>>>

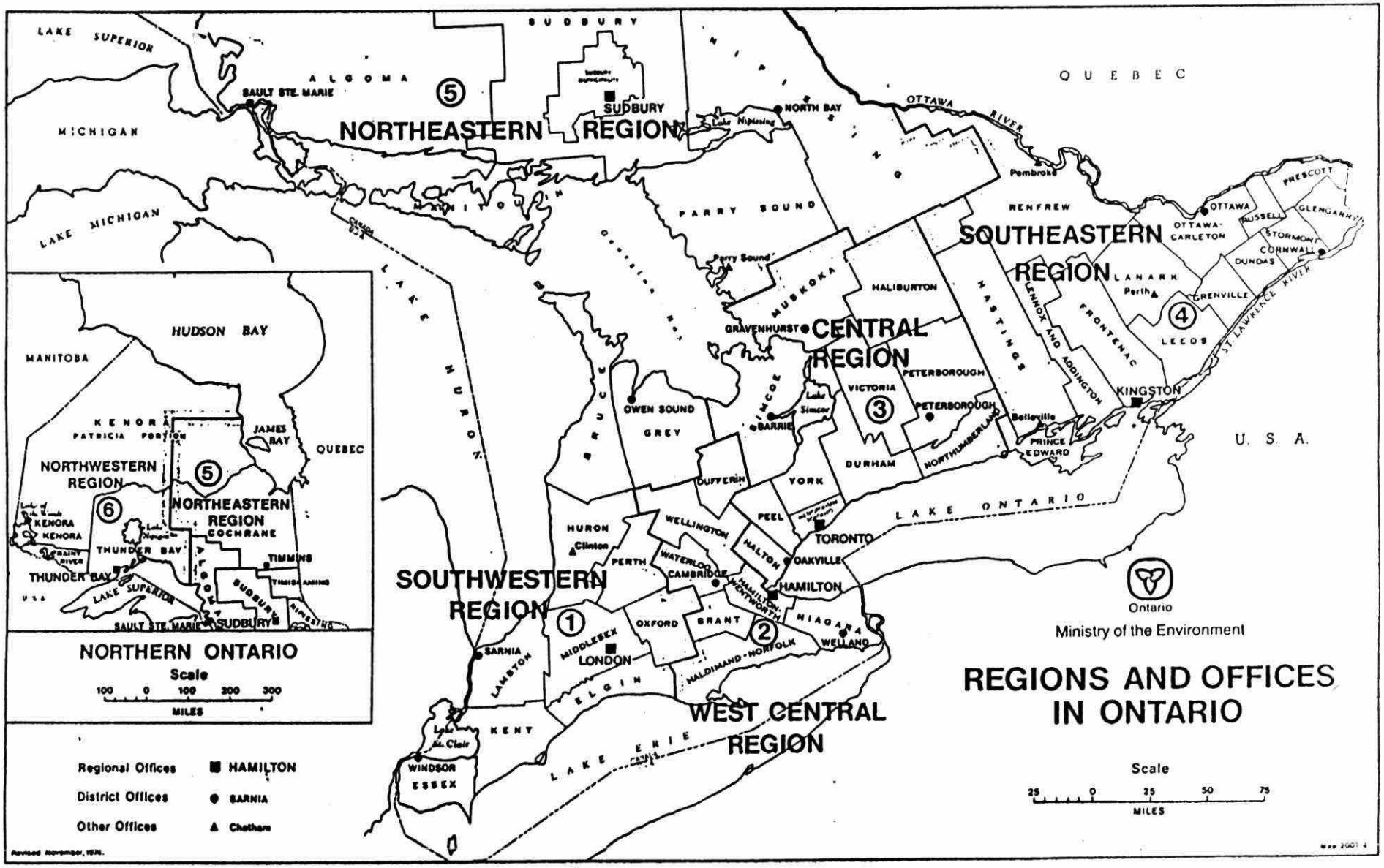
REGIONS AND OFFICES IN ONTARIO
Ontario
Ministry of the Environment
NORTHEASTERN REGION
NORTHWESTERN REGION
CENTRAL REGION
SOUTHEASTERN REGION
SOUTHWESTERN REGION
WEST CENTRAL REGION
NORTHERN ONTARIO
Scale
100 0 100 200 300
MILES
Scale
25 0 25 50 75
MILES
Regional Offices HAMILTON
District Offices SARNIA
Other Offices Chatham
LAKE SUPERIOR
LAKE MICHIGAN
LAKE HURON
LAKE ONTARIO
LAKE ERIE
HUDSON BAY
QUEBEC
U. S. A.
MICHIGAN
MANITOBA
ALGOMA
SUDBURY
NIPISSING
PARRY SOUND
MUSKOKA
HALIBURTON
RENFREW
LANARK
LEEDS
GRENVILLE
STORMONT
DUNDAS
GLENGARRY
PRESCOTT
RUSSELL
OTTAWA-CARLETON
FRONTENAC
LENNOX AND ADDINGTON
HASTINGS
PRINCE EDWARD
NORTHUMBERLAND
PETERBOROUGH
VICTORIA
DURHAM
YORK
PEEL
HALTON
HAMILTON-WENTWORTH
NIAGARA
BRUCE
GREY
SIMCOE
DUFFERIN
WELLINGTON
WATERLOO
HURON
PERTH
OXFORD
BRANT
HALDIMAND-NORFOLK
MIDDLESEX
ELGIN
LAMBTON
KENT
ESSEX
KENORA
THUNDER BAY
NIPISSING
TIMISKAMING
COCHRANE
JAMES BAY
SAULT STE. MARIE
SUDBURY
NORTH BAY
Pembroke
OTTAWA
KINGSTON
Belleville
TORONTO
OAKVILLE
HAMILTON
WELLAND
LONDON
SARNIA
WINDSOR
Clinton
Perth
Barrie
Owen Sound
Gravenhurst
Parry Sound
Timmins
Cambridge
Lake Nipissing
Lake Simcoe
Lake St. Clair
OTTAWA RIVER
ST. LAWRENCE RIVER
Revised November, 1976.

MAP A

SECTION A

SUMMARY OF PCB WASTE QUANTITIES

SUMMARY OF THE PCB WASTE QUANTITIES

The following is a summary of PCB waste quantities in Ontario. Quantites are reported for the individual districts as well as totals for the regions and the province. Summaries include both High Level (>10,000 ppm PCBs) and Low Level (50-10,000 ppm PCBs) liquid and solid totals in kilograms.

MINISTRY OF THE ENVIRONMENT - WASTE MANAGEMENT BRANCH
PCB SITE INVENTORY SYSTEM - REGIONAL QUANTITY SUMMARY REPORT
FILE: MAIN PRINTED: 91/10/07

MOE REGION: 01 SOUTHWEST DISTRICT: 101 LONDON (SOUTH)

(IN KG)	HIGH	LOW
BULK:	50,194	60,545
TRANSFORM:	8,209	4,235
LIQUID:	58,403	64,780
BALLAST:	26,400	
CAPACITOR:	53,673	
SOIL-DRUM:	20,800	36,800
-NON:	10,966	64,000,000
MISC-DRUM:	10,350	8,100
-NON:	909	100
SOLID:	123,098	64,045,000
TOTAL:	181,501	64,109,780
NO. OF TRANSFORMERS:	23	16
NO. OF SITES:	44	

MINISTRY OF THE ENVIRONMENT - WASTE MANAGEMENT BRANCH
PCB SITE INVENTORY SYSTEM - REGIONAL QUANTITY SUMMARY REPORT
FILE: MAIN PRINTED: 91/10/07

MOE REGION: 01 SOUTHWEST DISTRICT: 102 WINDSOR

(IN KG)	HIGH	LOW
BULK:	43,250	141,410
TRANSFORM:	13,082	2,421
LIQUID:	56,332	143,831
BALLAST:	53,400	
CAPACITOR:	55,716	
SOIL-DRUM:	11,720	29,600
-NON:	22,500	10
MISC-DRUM:	21,120	16,450
-NON:	357	1,061
SOLID:	164,813	47,121
TOTAL:	221,145	190,952
NO. OF TRANSFORMERS:	59	78
NO. OF SITES:	71	

MINISTRY OF THE ENVIRONMENT - WASTE MANAGEMENT BRANCH
PCB SITE INVENTORY SYSTEM - REGIONAL QUANTITY SUMMARY REPORT
FILE: MAIN PRINTED: 91/10/07

MOE REGION: 01 SOUTHWEST DISTRICT: 103 SARNIA

(IN KG)	HIGH	LOW
BULK:	21,314	47,893
TRANSFORM:	11,719	4,213
LIQUID:	33,033	52,106
BALLAST:	8,680	
CAPACITOR:	1,425	
SOIL-DRUM:	1,600	17,600
-NON:	170	12,808
MISC-DRUM:	3,750	25,619
-NON:		1,936
SOLID:	15,625	57,963
TOTAL:	48,658	110,069
NO. OF TRANSFORMERS:	31	21
NO. OF SITES:	27	

MINISTRY OF THE ENVIRONMENT - WASTE MANAGEMENT BRANCH
PCB SITE INVENTORY SYSTEM - REGIONAL QUANTITY SUMMARY REPORT
FILE: MAIN PRINTED: 91/10/07

MOE REGION: 01 SOUTHWEST DISTRICT: 104 OWEN SOUND

(IN KG)	HIGH	LOW
BULK:	27,221	86,270
TRANSFORM:	15,509	747
LIQUID:	42,730	87,017
BALLAST:	57,800	
CAPACITOR:	9,318	
SOIL-DRUM:	25,200	11,600
-NON:		1,850
MISC-DRUM:	2,100	8,400
-NON:		327
SOLID:	94,418	22,177
TOTAL:	137,148	109,194
NO. OF TRANSFORMERS:	23	43
NO. OF SITES:	36	

MINISTRY OF THE ENVIRONMENT - WASTE MANAGEMENT BRANCH
PCB SITE INVENTORY SYSTEM - REGIONAL QUANTITY SUMMARY REPORT
FILE: MAIN PRINTED: 91/10/07

MOE REGION: 01 SOUTHWEST DISTRICT: 105 LONDON (NORTH)

(IN KG)	HIGH	LOW
BULK:	42,026	25,506
TRANSFORM:	13,562	7,196
LIQUID:	55,587	32,703
BALLAST:	23,600	
CAPACITOR:	4,870	
SOIL-DRUM:	18,513	33,600
-NON:		160
MISC-DRUM:	3,900	10,200
-NON:		102
SOLID:	50,884	44,062
TOTAL:	106,471	76,765
NO. OF TRANSFORMERS:	26	85
NO. OF SITES:	61	

MINISTRY OF THE ENVIRONMENT - WASTE MANAGEMENT BRANCH
PCB SITE INVENTORY SYSTEM - REGIONAL QUANTITY SUMMARY REPORT
FILE: MAIN PRINTED: 91/10/07

MOE REGION: 01 SOUTHWEST DISTRICT: TOTALS

(IN KG)	HIGH	LOW
BULK:	184,004	361,625
TRANSFORM:	62,081	18,813
LIQUID:	246,085	380,437
BALLAST:	169,880	
CAPACITOR:	125,002	
SOIL-DRUM:	77,833	129,200
-NON:	33,636	64,014,828
MISC-DRUM:	41,220	68,769
-NON:	1,266	3,526
SOLID:	448,838	64,216,323
TOTAL:	694,923	64,596,760
NO. OF TRANSFORMERS:	162	243
NO. OF SITES:	239	

MINISTRY OF THE ENVIRONMENT - WASTE MANAGEMENT BRANCH
PCB SITE INVENTORY SYSTEM - REGIONAL QUANTITY SUMMARY REPORT
FILE: MAIN PRINTED: 91/10/07

MOE REGION: 02 WEST CENTRAL DISTRICT: 201 HAMILTON/WENTWORTH

(IN KG)	HIGH	LOW
BULK:	85,902	98,069
TRANSFORM:	117,961	27,166
LIQUID:	203,863	125,235
BALLAST:	67,800	
CAPACITOR:	17,173	
SOIL-DRUM:	79,200	25,200
-NON:	80	254,878
MISC-DRUM:	18,300	41,400
-NON:	563	42,935
SOLID:	183,116	364,413
TOTAL:	386,979	489,648
NO. OF TRANSFORMERS:	153	450
NO. OF SITES:	96	

MINISTRY OF THE ENVIRONMENT - WASTE MANAGEMENT BRANCH
PCB SITE INVENTORY SYSTEM - REGIONAL QUANTITY SUMMARY REPORT
FILE: MAIN PRINTED: 91/10/07

MOE REGION: 02 WEST CENTRAL DISTRICT: 202 CAMBRIDGE

(IN KG)	HIGH	LOW
BULK:	23,066	576,280
TRANSFORM:	267,312	8,333
LIQUID:	290,379	584,613
BALLAST:	131,800	
CAPACITOR:	8,228	
SOIL-DRUM:	29,200	176,400
-NON:	6	10,461
MISC-DRUM:	17,250	16,050
-NON:	67	3,000
SOLID:	186,551	205,911
TOTAL:	476,929	790,524
NO. OF TRANSFORMERS:	40	119
NO. OF SITES:	128	

MINISTRY OF THE ENVIRONMENT - WASTE MANAGEMENT BRANCH
PCB SITE INVENTORY SYSTEM - REGIONAL QUANTITY SUMMARY REPORT
FILE: MAIN PRINTED: 91/10/07

MOE REGION: 02 WEST CENTRAL DISTRICT: 203 WELLAND

(IN KG)	HIGH	LOW
BULK:	243,152	91,819
TRANSFORM:	17,950	19,143
LIQUID:	261,102	110,962
BALLAST:	115,600	
CAPACITOR:	14,629	
SOIL-DRUM:	35,600	7,756,000
-NON:	7,050,010	4,070,000
MISC-DRUM:	10,238	118,650
-NON:	106,023	2,415
SOLID:	7,332,099	11,947,065
TOTAL:	7,593,201	12,058,027
NO. OF TRANSFORMERS:	184	94
NO. OF SITES:	70	

MINISTRY OF THE ENVIRONMENT - WASTE MANAGEMENT BRANCH
PCB SITE INVENTORY SYSTEM - REGIONAL QUANTITY SUMMARY REPORT
FILE: MAIN PRINTED: 91/10/07

MOE REGION: 02 WEST CENTRAL DISTRICT: TOTALS

(IN KG)	HIGH	LOW
BULK:	352,120	766,168
TRANSFORM:	403,223	54,641
LIQUID:	755,344	820,809
BALLAST:	315,200	
CAPACITOR:	40,030	
SOIL-DRUM:	144,000	7,957,600
-NON:	7,050,096	4,335,339
MISC-DRUM:	45,788	176,100
-NON:	106,653	48,350
SOLID:	7,701,766	12,517,389
TOTAL:	8,457,109	13,338,198
NO. OF TRANSFORMERS:	377	663
NO. OF SITES:	294	

MINISTRY OF THE ENVIRONMENT - WASTE MANAGEMENT BRANCH
PCB SITE INVENTORY SYSTEM - REGIONAL QUANTITY SUMMARY REPORT
FILE: MAIN PRINTED: 91/10/07

MOE REGION: 03 CENTRAL DISTRICT: 301 TORONTO

(IN KG)	HIGH	LOW
BULK:	259,291	334,267
TRANSFORM:	55,061	59,128
LIQUID:	314,353	393,395
BALLAST:	1,371,400	
CAPACITOR:	26,529	
SOIL-DRUM:	164,400	188,000
-NON:	201,200	6,216,610
MISC-DRUM:	35,552	183,600
-NON:	1,630	99,100
SOLID:	1,800,711	6,687,310
TOTAL:	2,115,064	7,080,705
NO. OF TRANSFORMERS:	167	174
NO. OF SITES:	298	

MINISTRY OF THE ENVIRONMENT - WASTE MANAGEMENT BRANCH
PCB SITE INVENTORY SYSTEM - REGIONAL QUANTITY SUMMARY REPORT
FILE: MAIN PRINTED: 91/10/07

MOE REGION: 03 CENTRAL DISTRICT: 302 HALTON-PEEL

(IN KG)	HIGH	LOW
BULK:	13,753	88,249
TRANSFORM:	15,315	9,075
LIQUID:	29,068	97,324
BALLAST:	55,600	
CAPACITOR:	3,542	
SOIL-DRUM:	23,600	18,000
-NON:		8,003
MISC-DRUM:	6,750	8,700
-NON:		907,313
SOLID:	89,492	942,016
TOTAL:	118,560	1,039,340
NO. OF TRANSFORMERS:	38	80
NO. OF SITES:	91	

MINISTRY OF THE ENVIRONMENT - WASTE MANAGEMENT BRANCH
PCB SITE INVENTORY SYSTEM - REGIONAL QUANTITY SUMMARY REPORT
FILE: MAIN PRINTED: 91/10/07

MOE REGION: 03 CENTRAL DISTRICT: 303 BARRIE

(IN KG)	HIGH	LOW
BULK:	3,262	128,040
TRANSFORM:	3,418	3,003
LIQUID:	6,679	131,044
BALLAST:	14,400	
CAPACITOR:	11,301	
SOIL-DRUM:		67,200
-NON:		170
MISC-DRUM:	450	25,650
-NON:		67
SOLID:	26,151	93,087
TOTAL:	32,831	224,131
NO. OF TRANSFORMERS:	9	112
NO. OF SITES:	40	

MINISTRY OF THE ENVIRONMENT - WASTE MANAGEMENT BRANCH
PCB SITE INVENTORY SYSTEM - REGIONAL QUANTITY SUMMARY REPORT
FILE: MAIN PRINTED: 91/10/07

MOE REGION: 03 CENTRAL DISTRICT: 304 YORK-DURHAM

(IN KG)	HIGH	LOW
BULK:	54,090	484,652
TRANSFORM:	24,004	40,545
LIQUID:	78,094	525,197
BALLAST:	3,351,000	
CAPACITOR:	953	
SOIL-DRUM:	36,800	64,400
-NON:		4,000,000
MISC-DRUM:	25,650	27,750
-NON:	2,412	2,111
SOLID:	3,416,815	4,094,261
TOTAL:	3,494,909	4,619,458
NO. OF TRANSFORMERS:	49	170
NO. OF SITES:	77	

MINISTRY OF THE ENVIRONMENT - WASTE MANAGEMENT BRANCH
PCB SITE INVENTORY SYSTEM - REGIONAL QUANTITY SUMMARY REPORT
FILE: MAIN PRINTED: 91/10/07

MOE REGION: 03 CENTRAL DISTRICT: 305 PETERBOROUGH

(IN KG)	HIGH	LOW
BULK:	35,269	188,222
TRANSFORM:	5,542	1,119
LIQUID:	40,811	189,341
BALLAST:	24,600	
CAPACITOR:	477	
SOIL-DRUM:	9,200	33,600
-NON:		45
MISC-DRUM:	1,800	11,850
-NON:		432
SOLID:	36,077	45,927
TOTAL:	76,888	235,268
NO. OF TRANSFORMERS:	16	51
NO. OF SITES:	37	

MINISTRY OF THE ENVIRONMENT - WASTE MANAGEMENT BRANCH
PCB SITE INVENTORY SYSTEM - REGIONAL QUANTITY SUMMARY REPORT
FILE: MAIN PRINTED: 91/10/07

MOE REGION: 03 CENTRAL DISTRICT: 306 MUSKOKA-HALIBURTON

(IN KG)	HIGH	LOW
BULK:		35,298
TRANSFORM:	4,356	997
LIQUID:	4,356	36,295
BALLAST:	1,434	
CAPACITOR:	3,901	
SOIL-DRUM:		22,000
-NON:		8,744
MISC-DRUM:	750	12,150
-NON:		2,287
SOLID:	6,085	45,181
TOTAL:	10,441	81,476
NO. OF TRANSFORMERS:	24	57
NO. OF SITES:	14	

MINISTRY OF THE ENVIRONMENT - WASTE MANAGEMENT BRANCH
PCB SITE INVENTORY SYSTEM - REGIONAL QUANTITY SUMMARY REPORT
FILE: MAIN PRINTED: 91/10/07

MOE REGION: 03 CENTRAL DISTRICT: TOTALS

(IN KG)	HIGH	LOW
BULK:	365,665	1,258,729
TRANSFORM:	107,696	113,868
LIQUID:	473,361	1,372,597
BALLAST:	4,818,434	
CAPACITOR:	46,704	
SOIL-DRUM:	234,000	393,200
-NON:	201,200	10,233,573
MISC-DRUM:	70,952	269,700
-NON:	4,042	1,011,310
SOLID:	5,375,332	11,907,782
TOTAL:	5,848,692	13,280,379
NO. OF TRANSFORMERS:	303	644
NO. OF SITES:	557	

MINISTRY OF THE ENVIRONMENT - WASTE MANAGEMENT BRANCH
PCB SITE INVENTORY SYSTEM - REGIONAL QUANTITY SUMMARY REPORT
FILE: MAIN PRINTED: 91/10/07

MOE REGION: 04 SOUTHEAST DISTRICT: 401 KINGSTON

(IN KG)	HIGH	LOW
BULK:	106,957	101,610
TRANSFORM:	39,563	43,408
LIQUID:	146,520	145,018
BALLAST:	30,600	
CAPACITOR:	6,861	
SOIL-DRUM:	26,403	57,600
-NON:		6,700
MISC-DRUM:	20,703	5,250
-NON:	150	459
SOLID:	84,716	70,009
TOTAL:	231,236	215,027
NO. OF TRANSFORMERS:	73	206
NO. OF SITES:	73	

MINISTRY OF THE ENVIRONMENT - WASTE MANAGEMENT BRANCH
PCB SITE INVENTORY SYSTEM - REGIONAL QUANTITY SUMMARY REPORT
FILE: MAIN PRINTED: 91/10/07

MOE REGION: 04 SOUTHEAST DISTRICT: 402 OTTAWA

(IN KG)	HIGH	LOW
BULK:	27,859	174,670
TRANSFORM:	20,294	3,532
LIQUID:	48,153	178,202
BALLAST:	29,400	
CAPACITOR:	71,400	
SOIL-DRUM:	46,000	213,600
-NON:	3,679	
MISC-DRUM:	9,600	4,500
-NON:	105	450
SOLID:	160,185	218,550
TOTAL:	208,338	396,752
NO. OF TRANSFORMERS:	69	156
NO. OF SITES:	46	

MINISTRY OF THE ENVIRONMENT - WASTE MANAGEMENT BRANCH
PCB SITE INVENTORY SYSTEM - REGIONAL QUANTITY SUMMARY REPORT
FILE: MAIN PRINTED: 91/10/07

MOE REGION: 04 SOUTHEAST DISTRICT: 403 CORNWALL

(IN KG)	HIGH	LOW
BULK:	9,395	28,350
TRANSFORM:	208	2,304
LIQUID:	9,603	30,654
BALLAST:	7,200	
CAPACITOR:	3,575	
SOIL-DRUM:	5,200	30,400
-NON:		
MISC-DRUM:	7,350	15,000
-NON:		107,370
SOLID:	23,325	152,770
TOTAL:	32,928	183,424
NO. OF TRANSFORMERS:	11	102
NO. OF SITES:	25	

MINISTRY OF THE ENVIRONMENT - WASTE MANAGEMENT BRANCH
PCB SITE INVENTORY SYSTEM - REGIONAL QUANTITY SUMMARY REPORT
FILE: MAIN PRINTED: 91/10/07

MOE REGION: 04 SOUTHEAST DISTRICT: TOTALS

(IN KG)	HIGH	LOW
BULK:	144,212	304,630
TRANSFORM:	60,065	49,244
LIQUID:	204,277	353,875
BALLAST:	67,200	
CAPACITOR:	81,836	
SOIL-DRUM:	77,603	301,600
-NON:	3,679	6,700
MISC-DRUM:	37,653	24,750
-NON:	255	108,279
SOLID:	268,225	441,329
TOTAL:	472,502	795,204
NO. OF TRANSFORMERS:	153	464
NO. OF SITES:	144	

MINISTRY OF THE ENVIRONMENT - WASTE MANAGEMENT BRANCH
PCB SITE INVENTORY SYSTEM - REGIONAL QUANTITY SUMMARY REPORT
FILE: MAIN PRINTED: 91/10/07

MOE REGION: 05 NORTHEAST DISTRICT: 501 SUDBURY

(IN KG)	HIGH	LOW
BULK:	14,660	200,471
TRANSFORM:	142,175	6,262
LIQUID:	156,835	206,733
BALLAST:	400,200	
CAPACITOR:	36,502	
SOIL-DRUM:	4,000	7,600
-NON:		195
MISC-DRUM:	5,550	53,400
-NON:	2,370	1,472
SOLID:	448,622	62,667
TOTAL:	605,457	269,400
NO. OF TRANSFORMERS:	436	71
NO. OF SITES:	20	

MINISTRY OF THE ENVIRONMENT - WASTE MANAGEMENT BRANCH
PCB SITE INVENTORY SYSTEM - REGIONAL QUANTITY SUMMARY REPORT
FILE: MAIN PRINTED: 91/10/07

MOE REGION: 05 NORTHEAST DISTRICT: 502 TIMMINS

(IN KG)	HIGH	LOW
BULK:	33,600	373,097
TRANSFORM:	18,033	13,014
LIQUID:	51,633	386,111
BALLAST:	1,000	
CAPACITOR:	14,704	
SOIL-DRUM:	9,436	29,685
-NON:	2,475	200
MISC-DRUM:	4,068	19,492
-NON:	462	80
SOLID:	32,145	49,457
TOTAL:	83,778	435,568
NO. OF TRANSFORMERS:	188	184
NO. OF SITES:	33	

MINISTRY OF THE ENVIRONMENT - WASTE MANAGEMENT BRANCH
PCB SITE INVENTORY SYSTEM - REGIONAL QUANTITY SUMMARY REPORT
FILE: MAIN PRINTED: 91/10/07

MOE REGION: 05 NORTHEAST DISTRICT: 503 SAULT STE. MARIE

(IN KG)	HIGH	LOW
BULK:	74,813	148,244
TRANSFORM:	14,440	17,221
LIQUID:	89,252	165,465
BALLAST:	5,800	
CAPACITOR:	1,866	
SOIL-DRUM:	9,600	2,000
-NON:		
MISC-DRUM:	7,050	5,250
-NON:	117	
SOLID:	24,433	7,250
TOTAL:	113,686	172,715
NO. OF TRANSFORMERS:	62	124
NO. OF SITES:	28	

MINISTRY OF THE ENVIRONMENT - WASTE MANAGEMENT BRANCH
PCB SITE INVENTORY SYSTEM - REGIONAL QUANTITY SUMMARY REPORT
FILE: MAIN PRINTED: 91/10/07

MOE REGION: 05 NORTHEAST DISTRICT: 504 NORTH BAY

(IN KG)	HIGH	LOW
BULK:	46,816	47,771
TRANSFORM:	11,062	7,407
LIQUID:	57,878	55,177
BALLAST:	22,600	
CAPACITOR:	34,635	
SOIL-DRUM:	6,400	14,825
-NON:	800	150
MISC-DRUM:	5,400	11,550
-NON:	700	438
SOLID:	70,535	26,963
TOTAL:	128,413	82,140
NO. OF TRANSFORMERS:	63	85
NO. OF SITES:	24	

MINISTRY OF THE ENVIRONMENT - WASTE MANAGEMENT BRANCH
PCB SITE INVENTORY SYSTEM - REGIONAL QUANTITY SUMMARY REPORT
FILE: MAIN PRINTED: 91/10/07

MOE REGION: 05 NORTHEAST DISTRICT: TOTALS

(IN KG)	HIGH	LOW
BULK:	169,888	769,582
TRANSFORM:	185,710	43,904
LIQUID:	355,599	813,486
BALLAST:	429,600	
CAPACITOR:	87,707	
SOIL-DRUM:	29,436	54,110
-NON:	3,275	545
MISC-DRUM:	22,068	89,692
-NON:	3,649	1,990
SOLID:	575,735	146,337
TOTAL:	931,333	959,822
NO. OF TRANSFORMERS:	749	464
NO. OF SITES:	105	

MINISTRY OF THE ENVIRONMENT - WASTE MANAGEMENT BRANCH
PCB SITE INVENTORY SYSTEM - REGIONAL QUANTITY SUMMARY REPORT
FILE: MAIN PRINTED: 91/10/07

MOE REGION: 06 NORTHWEST DISTRICT: 601 THUNDER BAY

(IN KG)	HIGH	LOW
BULK:	35,361	23,561
TRANSFORM:	56,923	15,317
LIQUID:	92,283	38,879
BALLAST:	10,000	
CAPACITOR:	1,343	
SOIL-DRUM:	38,800	44,800
-NON:	800	23,600
MISC-DRUM:	4,950	17,250
-NON:	15	2,228
SOLID:	55,908	87,878
TOTAL:	148,191	126,757
NO. OF TRANSFORMERS:	199	90
NO. OF SITES:	52	

MINISTRY OF THE ENVIRONMENT - WASTE MANAGEMENT BRANCH
PCB SITE INVENTORY SYSTEM - REGIONAL QUANTITY SUMMARY REPORT
FILE: MAIN PRINTED: 91/10/07

MOE REGION: 06 NORTHWEST DISTRICT: 602 KENORA

(IN KG)	HIGH	LOW
BULK:	102,471	24,132
TRANSFORM:	42,125	2,546
LIQUID:	144,596	26,678
BALLAST:	2,800	
CAPACITOR:		
SOIL-DRUM:	21,600	137,200
-NON:		
MISC-DRUM:	600	14,100
-NON:	27	1,180
SOLID:	25,027	152,480
TOTAL:	169,623	179,158
NO. OF TRANSFORMERS:	132	46
NO. OF SITES:	27	

MINISTRY OF THE ENVIRONMENT - WASTE MANAGEMENT BRANCH
PCB SITE INVENTORY SYSTEM - REGIONAL QUANTITY SUMMARY REPORT
FILE: MAIN PRINTED: 91/10/07

MOE REGION: 06 NORTHWEST DISTRICT: TOTALS

(IN KG)	HIGH	LOW
BULK:	137,831	47,693
TRANSFORM:	99,048	17,863
LIQUID:	236,879	65,556
BALLAST:	12,800	
CAPACITOR:	1,343	
SOIL-DRUM:	60,400	182,000
-NON:	800	23,600
MISC-DRUM:	5,550	31,350
-NON:	42	3,408
SOLID:	80,934	240,358
TOTAL:	317,814	305,914
NO. OF TRANSFORMERS:	331	136
NO. OF SITES:	79	

MINISTRY OF THE ENVIRONMENT - WASTE MANAGEMENT BRANCH
PCB SITE INVENTORY SYSTEM - REGIONAL QUANTITY SUMMARY REPORT
FILE: MAIN PRINTED: 91/10/07

MOE REGION: TOTALS DISTRICT: TOTALS

(IN KG)	HIGH	LOW
BULK:	1,353,720	3,508,427
TRANSFORM:	917,824	298,333
LIQUID:	2,271,544	3,806,760
BALLAST:	5,813,114	
CAPACITOR:	382,621	
SOIL-DRUM:	623,272	9,017,710
-NON:	7,292,686	78,614,585
MISC-DRUM:	223,230	660,361
-NON:	115,906	1,176,863
SOLID:	14,450,829	89,469,518
TOTAL:	16,722,373	93,276,278
NO. OF TRANSFORMERS:	2,075	2,614
NO. OF SITES:	1418	

SECTION B

SUMMARY OF MAJOR AND MINOR SITES

SUMMARY OF MAJOR AND MINOR SITES

The following list summarizes the number of major and minor sites in the province of Ontario. A major site is one that contains liquid PCB waste in quantities greater than or equal (GE) to 1,000 kgs. A minor site contains less than (LT) 1,000 kgs of liquid PCB waste or any quantity of solid PCB waste. Summaries are sorted by MOE districts as well as totals for the regions and province.

MINISTRY OF THE ENVIRONMENT - WASTE MANAGEMENT BRANCH
PCB SITE INVENTORY SYSTEM - MAJOR AND MINOR SITES SUMMARY REPORT
FILE: MAIN PRINTED: 91/10/07

MOE REGION: 01 SOUTHWEST

MOE DISTRICT	NUMBER OF MINOR SITES BY INVENTORY	NUMBER OF MAJOR SITES BY INVENTORY	TOTAL NUMBER OF SITES
101 LONDON (SOUTH)	35	9	44
102 WINDSOR	45	26	71
103 SARNIA	20	7	27
104 OWEN SOUND	26	10	36
105 LONDON (NORTH)	42	19	61
TOTAL FOR MINISTRY REGION: 01	168	71	239

MINISTRY OF THE ENVIRONMENT - WASTE MANAGEMENT BRANCH
PCB SITE INVENTORY SYSTEM - MAJOR AND MINOR SITES SUMMARY REPORT
FILE: MAIN PRINTED: 91/10/07

MOE REGION: 02 WEST CENTRAL

MOE DISTRICT	NUMBER OF MINOR SITES BY INVENTORY	NUMBER OF MAJOR SITES BY INVENTORY	TOTAL NUMBER OF SITES
201 HAMILTON/WENTWORTH	64	32	96
202 CAMBRIDGE	103	25	128
203 WELLAND	47	23	70
TOTAL FOR MINISTRY REGION: 02	214	80	294

MINISTRY OF THE ENVIRONMENT - WASTE MANAGEMENT BRANCH
PCB SITE INVENTORY SYSTEM - MAJOR AND MINOR SITES SUMMARY REPORT
FILE: MAIN PRINTED: 91/10/07

MOE REGION: 03 CENTRAL

MOE DISTRICT	NUMBER OF MINOR SITES BY INVENTORY	NUMBER OF MAJOR SITES BY INVENTORY	TOTAL NUMBER OF SITES
301 TORONTO	237	61	298
302 HALTON-PEEL	75	16	91
303 BARRIE	30	10	40
304 YORK-DURHAM	60	17	77
305 PETERBOROUGH	29	8	37
306 MUSKOKA-HALIBURTON	10	4	14
TOTAL FOR MINISTRY REGION: 03	441	116	557

MINISTRY OF THE ENVIRONMENT - WASTE MANAGEMENT BRANCH
PCB SITE INVENTORY SYSTEM - MAJOR AND MINOR SITES SUMMARY REPORT
FILE: MAIN PRINTED: 91/10/07

MOE REGION: 04 SOUTHEAST

MOE DISTRICT	NUMBER OF MINOR SITES BY INVENTORY	NUMBER OF MAJOR SITES BY INVENTORY	TOTAL NUMBER OF SITES
401 KINGSTON	51	22	73
402 OTTAWA	33	13	46
403 CORNWALL	19	6	25
TOTAL FOR MINISTRY REGION: 04	103	41	144

MINISTRY OF THE ENVIRONMENT - WASTE MANAGEMENT BRANCH
PCB SITE INVENTORY SYSTEM - MAJOR AND MINOR SITES SUMMARY REPORT
FILE: MAIN PRINTED: 91/10/07

MOE REGION: 05 NORTHEAST

MOE DISTRICT	NUMBER OF MINOR SITES BY INVENTORY	NUMBER OF MAJOR SITES BY INVENTORY	TOTAL NUMBER OF SITES
501 SUDBURY	7	13	20
502 TIMMINS	19	14	33
503 SAULT STE. MARIE	18	10	28
504 NORTH BAY	10	14	24
TOTAL FOR MINISTRY REGION: 05	54	51	105

MINISTRY OF THE ENVIRONMENT - WASTE MANAGEMENT BRANCH
PCB SITE INVENTORY SYSTEM - MAJOR AND MINOR SITES SUMMARY REPORT
FILE: MAIN PRINTED: 91/10/07

MOE REGION: 06 NORTHWEST

MOE DISTRICT	NUMBER OF MINOR SITES BY INVENTORY	NUMBER OF MAJOR SITES BY INVENTORY	TOTAL NUMBER OF SITES
601 THUNDER BAY	30	22	52
602 KENORA	13	14	27
TOTAL FOR MINISTRY REGION: 06	43	36	79

MINISTRY OF THE ENVIRONMENT - WASTE MANAGEMENT BRANCH
PCB SITE INVENTORY SYSTEM - MAJOR AND MINOR SITES SUMMARY REPORT
FILE: MAIN PRINTED: 91/10/07

MOE REGION:

MOE DISTRICT	NUMBER OF MINOR SITES BY INVENTORY	NUMBER OF MAJOR SITES BY INVENTORY	TOTAL NUMBER OF SITES
TOTAL	1023	395	1418

SECTION C

ONTARIO PCB STORAGE SITE INVENTORY

ONTARIO PCB STORAGE SITE INVENTORY

The following is an alphabetical listing of PCB Storage Sites for the province of Ontario sorted by MOE region/district. The information consist of: Company name; site number; site address; MOE Region; County and Municipality; and an indication if the site is major and minor (see Section B for explanation of minor/major sites). Specific site discrepancies should be brought to the attention of the MOE regional/district offices.

Ministry of the Environment
Ontario

Southwestern Region

1

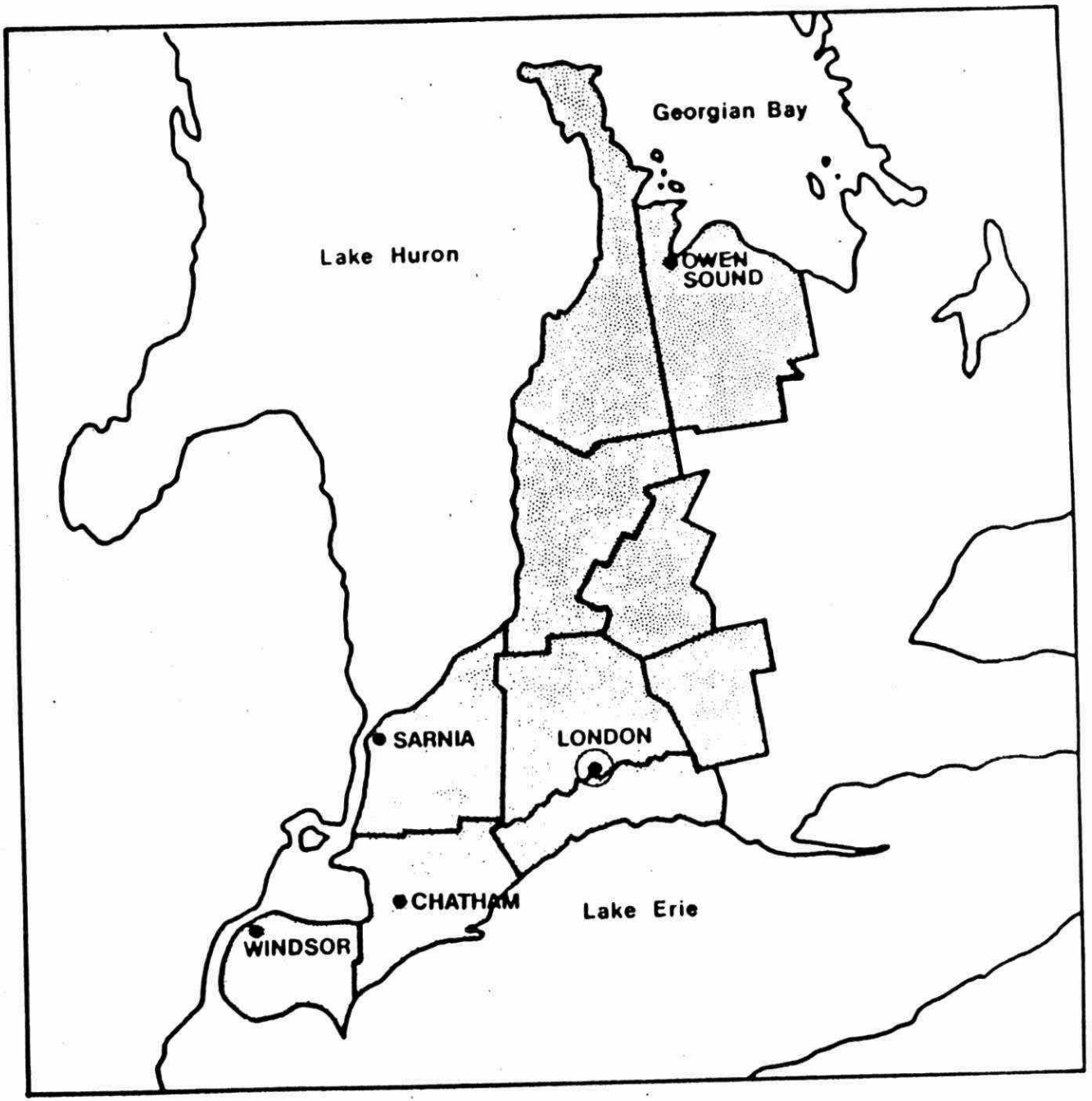

MAP 1

MINISTRY OF THE ENVIRONMENT - WASTE MANAGEMENT BRANCH
PCB SITE INVENTORY SYSTEM - MAJOR AND MINOR SITES REPORT
FILE: MAIN PRINTED: 91/10/07

SORTED BY REGION, BY DISTRICT ,BY SITE NAME

MOE REGION: 01 SOUTHWEST
DISTRICT : 101 LONDON (SOUTH)

COMPANY/ SITE NUMBER	ADDRESS	MOE REGION COUNTY MUNICIPALITY	MINOR SITE (LT 1 TONNE) LIQUID TOTAL (IN TONNES)	MAJOR SITE (GE 1 TONNE) LIQUID TOTAL (IN TONNES)
AYLMER PUBLIC UTILITIES COMMISSION 10190A010	ELM STREET ALYMER	SOUTHWEST ELGIN AYLMER	.0 *	
BOARD OF EDUCATION - LONDON CITY 10185A008	951 LEATHORNE STREET LONDON	SOUTHWEST MIDDLESEX LONDON	* M	
BRASS CRAFT CANADA 10189A180	35 CURRAH ROAD ST THOMAS	SOUTHWEST ELGIN ST. THOMAS	*	
CAMCO INC. 10190A009	655 NELSON STREET LONDON	SOUTHWEST MIDDLESEX LONDON	*	
CANADIAN TIMKEN LIMITED 10188A210	1055 TALBOT STREET ST. THOMAS	SOUTHWEST ELGIN ST. THOMAS	* M	
CANADIAN TIRE CORPORATION 10190A011	1155 WELLINGTON ROAD SOUTH LONDON	SOUTHWEST MIDDLESEX LONDON	*	
CITY OF LONDON ENVIRONMENTAL CONTROL D 10188A237	VAUXHALL WPCP PRICE STREET LONDON	SOUTHWEST MIDDLESEX LONDON	* M	
DEVGROUP LTD., ELECTRICAL CONSTRUCTION 10191A004	WEST HALF OF LOT 1, CONCESSION 1 WEST NISSOURI TWP.	SOUTHWEST MIDDLESEX WEST NISSOURI TWP.	*	
ELGIN COUNTY BOARD OF EDUCATION 10189A046	400 SUNSET DRIVE ST. THOMAS	SOUTHWEST ELGIN LONDON SOUTH	.4 *	
FANSHAWE COLLEGE	1460 OXFORD ST. E.	SOUTHWEST	.0	

CODES: * = ACCORDING TO DATA, M = ACCORDING TO MAJOR FLAG, S = SENSITIVE SITE

MINISTRY OF THE ENVIRONMENT - WASTE MANAGEMENT BRANCH
PCB SITE INVENTORY SYSTEM - MAJOR AND MINOR SITES REPORT
FILE: MAIN PRINTED: 91/10/07

SORTED BY REGION, BY DISTRICT ,BY SITE NAME

MOE REGION: 01 SOUTHWEST
DISTRICT : 101 LONDON (SOUTH)

COMPANY/ SITE NUMBER	ADDRESS	MOE REGION COUNTY MUNICIPALITY	MINOR SITE (LT 1 TONNE) LIQUID TOTAL (IN TONNES)	MAJOR SITE (GE 1 TONNE) LIQUID TOTAL (IN TONNES)
10188A216	LONDON	MIDDLESEX LONDON	* M	
FORD MOTOR COMPANY 10189A002	YARD BUILDING ST THOMAS ASSEMBLY PLANT TWP OF SOUTHWOLD	SOUTHWEST ELGIN TWP OF SOUTHWOLD	* M	
FORD MOTOR COMPANY - TALBOTVILLE 10188A220	SUBSTATION #7 ST THOMAS ASSEMBLY PLANT TWP OF SOUTHWOLD	SOUTHWEST ELGIN SOUTHWOLD TWP	.9 * M	
GENERAL MOTORS - LONDON 10188A223	2021 OXFORD STREET EAST BUILDING #22 LONDON	SOUTHWEST MIDDLESEX LONDON	* M	
ICM/KREBSOGE 10188A217	7 MICHIGAN BLVD. ST. THOMAS	SOUTHWEST ELGIN ST. THOMAS		1.084 * M
INTERBAKE FOODS LTD. 10184A019	1156 DUNDAS ST.E LONDON	SOUTHWEST MIDDLESEX LONDON	* M	
KELLOGG CANADA INC. 10188A232	1097 DUNDAS STREET EAST LONDON	SOUTHWEST MIDDLESEX LONDON	.0 * M	
LABATTS ONTARIO BREWERIES 10188A236	150 SIMCOE STREET LONDON	SOUTHWEST MIDDLESEX LONDON	* M	
LONDON PUBLIC UTILITIES COMMISSION 10183A020	LONDON PUBLIC UTILITIES COMMISSION SUBSTATION #2: KITCHENER+CABELL STREETS LONDON	SOUTHWEST MIDDLESEX LONDON		28.568 * M
MICROBE INC. WASTE TREATMENT TECHNOLOG 10190A013	85 MIDPARK ROAD LONDON	SOUTHWEST MIDDLESEX LONDON	*	

CODES: * = ACCORDING TO DATA, M = ACCORDING TO MAJOR FLAG, S = SENSITIVE SITE

MINISTRY OF THE ENVIRONMENT - WASTE MANAGEMENT BRANCH
PCB SITE INVENTORY SYSTEM - MAJOR AND MINOR SITES REPORT
FILE: MAIN PRINTED: 91/10/07

SORTED BY REGION, BY DISTRICT ,BY SITE NAME

MOE REGION: 01 SOUTHWEST
DISTRICT : 101 LONDON (SOUTH)

COMPANY/ SITE NUMBER	ADDRESS	MOE REGION COUNTY MUNICIPALITY	MINOR SITE (LT 1 TONNE) LIQUID TOTAL (IN TONNES)	MAJOR SITE (GE 1 TONNE) LIQUID TOTAL (IN TONNES)
MIN OF HEALTH LONDON PSYCHIATRIC HOSPI 10190A018	850 HIGHBURY AVENUE PO BOX 2532, STATION A LONDON	SOUTHWEST MIDDLESEX LONDON	*	
MIN. OF GOVERNMENT SERVICES - LONDON 10188A240	80 DUNDAS STREET LONDON	SOUTHWEST MIDDLESEX LONDON	* M	
MIN. OF HEALTH - PSYCHIATRIC HOSPITAL 10189A040	HIGHWAY 4 ST. THOMAS	SOUTHWEST ELGIN ST. THOMAS	* M	
MIN. OF THE ENVIRONMENT - HURON ST. 10185A023	1921 HURON STREET LONDON	SOUTHWEST MIDDLESEX LONDON	* M	
MIN. OF TRANSPORTATION - LONDON 10188A243	707 EXETER ROAD LONDON	SOUTHWEST MIDDLESEX LONDON	* M	
MINISTRY OF GOVERNMENT SERVICES 10189A022	P.O. BOX 1190 ONTARIO POLICE COLLEGE AYLMER	SOUTHWEST ELGIN AYLMER	*	
MINISTRY OF THE ENVIRONMENT 10189A001	LOT 13, 2ND RNLR TWP OF SOUTHWOLD	SOUTHWEST ELGIN TWP OF SOUTHWOLD	.0 * M	
MULTI FITTINGS LIMITED 10183A009	1055 WILTON GROVE ROAD LONDON	SOUTHWEST MIDDLESEX LONDON	* M	
NORTHERN TELECOM CANADA LTD. 10185A021	SISE ROAD P.O. BOX 5155 LONDON	SOUTHWEST MIDDLESEX LONDON	* M	
OAKRIDGE MALL	1201 OXFORD ST. W.	SOUTHWEST		

CODES: * = ACCORDING TO DATA, M = ACCORDING TO MAJOR FLAG, S = SENSITIVE SITE

MINISTRY OF THE ENVIRONMENT - WASTE MANAGEMENT BRANCH
PCB SITE INVENTORY SYSTEM - MAJOR AND MINOR SITES REPORT
FILE: MAIN PRINTED: 91/10/07

SORTED BY REGION, BY DISTRICT ,BY SITE NAME

MOE REGION: 01 SOUTHWEST
DISTRICT : 101 LONDON (SOUTH)

COMPANY/ SITE NUMBER	ADDRESS	MOE REGION COUNTY MUNICIPALITY	MINOR SITE (LT 1 TONNE) LIQUID TOTAL (IN TONNES)	MAJOR SITE (GE 1 TONNE) LIQUID TOTAL (IN TONNES)
10189A037	BELOW WOOCO DEPARTMENT STORE LONDON	MIDDLESEX LONDON	* M	
ONTARIO HYDRO - BUCHANAN TS 10185A007	BUCHANAN TRANSFORMER STATION 850 POND MILLS RD. LONDON	SOUTHWEST MIDDLESEX LONDON		71.627 * M
ONTARIO HYDRO EAST ELGIN AREA 10189A004	LOT 10, CONC. 7 MALAHYDE TWP	SOUTHWEST ELGIN MALAHYDE TWP		4.177 * M
PHILIPS ELECTRONICS LTD. 10189A164	552 CLARKE SIDE RD. LONDON	SOUTHWEST MIDDLESEX MIDDLESEX COUNTY		1.270 *
PUBLIC UTILITIES COMMISSION 10189A176	EDWARD STREET YARD ST THOMAS	SOUTHWEST ELGIN ST. THOMAS	*	
RELIANCE COMM/TEC CANADA 10188A268	122 EDWARD ST. ST. THOMAS	SOUTHWEST ELGIN ST. THOMAS		3.396 * M
SOMERVILLE PACKAGING 10185A022	CRUMLIN ROAD PLANT P.O. BOX 5760 LONDON	SOUTHWEST MIDDLESEX WEST NISSOURI TWP	* M	
THE OSHAWA GROUP LIMITED 10188A008	PT LOT 16, CONC. 3 1441 WELLINGTON RD. SOUTH WESTMINSTER	SOUTHWEST MIDDLESEX WESTMINSTER	.9 * M	
UNIVERSITY OF WESTERN ONTARIO 10188A007	ALTHOUSE COLLEGE 1137 WESTERN RD. LONDON	SOUTHWEST MIDDLESEX		3.111 * M
UNIVERSITY OF WESTERN ONTARIO 10189A159	MAIN CAMPUS, NORTH OF VISUAL ARTS BUILD EAST OF PERTH AVENUE WEST OF PARKING LO LONDON	SOUTHWEST MIDDLESEX MIDDLESEX	.1 *	

CODES: * = ACCORDING TO DATA, M = ACCORDING TO MAJOR FLAG, S = SENSITIVE SITE

MINISTRY OF THE ENVIRONMENT - WASTE MANAGEMENT BRANCH
PCB SITE INVENTORY SYSTEM - MAJOR AND MINOR SITES REPORT
FILE: MAIN PRINTED: 91/10/07

SORTED BY REGION, BY DISTRICT ,BY SITE NAME

MOE REGION: 01 SOUTHWEST
DISTRICT : 101 LONDON (SOUTH)

COMPANY/ SITE NUMBER	ADDRESS	MOE REGION COUNTY MUNICIPALITY	MINOR SITE (LT 1 TONNE) LIQUID TOTAL (IN TONNES)	MAJOR SITE (GE 1 TONNE) LIQUID TOTAL (IN TONNES)
VARTA BATTERIES LTD 10189A003	10 CANADA WAY ST. THOMAS	SOUTHWEST ELGIN ST. THOMAS	* M	
WELLS FOUNDRY 10188A283	1250 FLORENCE STREET LONDON	SOUTHWEST MIDDLESEX LONDON	* M	
WESTINGHOUSE CANADA 10188A284	1921 HURON STREET LONDON	SOUTHWEST MIDDLESEX LONDON		3.808 * M
WOLVERINE TUBE 10188A285	1010 CLARKE SIDE ROAD LONDON	SOUTHWEST MIDDLESEX LONDON	.3 * M	
Z REALTY GROUP 10189A045	SOUTHWEST CORNER OF ADELAIDE AND NELSON STREETS CITY OF LONDON	SOUTHWEST MIDDLESEX CITY OF LONDON	*	
3 M CANADA INC. 10185A019	1840 OXFORD STREET EAST LONDON	SOUTHWEST MIDDLESEX LONDON		3.256 * M

CODES: * = ACCORDING TO DATA, M = ACCORDING TO MAJOR FLAG, S = SENSITIVE SITE

MINISTRY OF THE ENVIRONMENT - WASTE MANAGEMENT BRANCH
PCB SITE INVENTORY SYSTEM - MAJOR AND MINOR SITES REPORT
FILE: MAIN PRINTED: 91/10/07

SORTED BY REGION, BY DISTRICT ,BY SITE NAME

MOE REGION: 01 SOUTHWEST
DISTRICT : 102 WINDSOR

COMPANY/ SITE NUMBER	ADDRESS	MOE REGION COUNTY MUNICIPALITY	MINOR SITE (LT 1 TONNE) LIQUID TOTAL (IN TONNES)	MAJOR SITE (GE 1 TONNE) LIQUID TOTAL (IN TONNES)
A.G. SIMPSON COMPANY LTD. 10289A152	275 EUGENIE ST. E. WINDSOR	SOUTHWEST ESSEX WINDSOR	*	
ADM AGRI INDUSTRIES LTD. 10287A116	(WINDSOR GRAIN TERMINALS) 5500 SPRUCEWOOD AVENUE WINDSOR	SOUTHWEST ESSEX WINDSOR	* M	
ADM AGRI INDUSTRIES LTD. - PROCESSING 10288A117	5550 MAPLEWOOD DR. WINDSOR	SOUTHWEST ESSEX WINDSOR	* M	
ALLIED CHEMICALS OF CANADA LTD. 10288A114	AMHERSTBURG PLANT P.O BOX 2000 AMHERSTBURG	SOUTHWEST ESSEX AMHERSTBURG		1.215 * M
ATLAS TUBE 10290A004	200 CLARK ST. P.O. BOX 970 HARROW	SOUTHWEST ESSEX HARROW	* M	
AULT DAIRIES 10290A001	1501 HOWARD AVE. WINDSOR	SOUTHWEST ESSEX WINDSOR	*	
BASF CANADA INC. 10291A003	845 WYANDOTTE ST. W. WINDSOR	SOUTHWEST ESSEX WINDSOR	M	1.183 *
BLENHEIM PUBLIC UTILITIES COMMISSION 10286A107	1) SERVICE CENTRE - CATHCART ST. 2) POLE YARD - INDUSTRIAL AVE. BLENHEIM	SOUTHWEST KENT BLENHEIM		3.600 * M
BOBLO ISLAND 10287A112	BOIS-BLANC ISLAND MALDEN TWP.	SOUTHWEST ESSEX MALDEN TWP.	.4 * M	
BORDER TOOL AND DIE	2946 WALKER RD.	SOUTHWEST		

CODES: * = ACCORDING TO DATA, M = ACCORDING TO MAJOR FLAG, S = SENSITIVE SITE

MINISTRY OF THE ENVIRONMENT - WASTE MANAGEMENT BRANCH
PCB SITE INVENTORY SYSTEM - MAJOR AND MINOR SITES REPORT
FILE: MAIN PRINTED: 91/10/07

SORTED BY REGION, BY DISTRICT ,BY SITE NAME

MOE REGION: 01 SOUTHWEST
DISTRICT : 102 WINDSOR

COMPANY/ SITE NUMBER	ADDRESS	MOE REGION COUNTY MUNICIPALITY	MINOR SITE (LT 1 TONNE) LIQUID TOTAL (IN TONNES)	MAJOR SITE (GE 1 TONNE) LIQUID TOTAL (IN TONNES)
10286A144	WINDSOR	ESSEX WINDSOR	* M	
BRANT CASTINGS 10286A118	2700 DIEZEL DR. WINDSOR	SOUTHWEST ESSEX WINDSOR	* M	
CANADIAN SALT COMPANY 10283A140	200 MORTON DR. WINDSOR	SOUTHWEST ESSEX WINDSOR		3.445 * M
CHAMPION SPARK PLUG COMPANY OF CANADA 10291A005	2755 LAUZON PKWY. WINDSOR	SOUTHWEST ESSEX WINDSOR		2.152 * M
CHATHAM HYDRO 10291A010	320 QUEEN ST. CHATHAM	SOUTHWEST KENT CHATHAM		3.567 * M
CHATHAM PLASTICS 10286A138	P.O. BOX 907, HWY. #2, WEST CHATHAM	SOUTHWEST KENT CHATHAM	M	1.073 *
CHATHAM PUBLIC GENERAL HOSPITAL 10288A129	106 EMMA ST. CHATHAM	SOUTHWEST KENT CHATHAM	M S	1.100 *
CHRYSLER CANADA LTD. - TRUCK PLANT 10289A155	PILLETTE ROAD TRUCK ASSEMBLY PLANT WINDSOR	SOUTHWEST ESSEX WINDSOR	*	
CHRYSLER CANADA LTD. - VAN PLANT 10285A123	2440 CHRYSLER CENTRE WINDSOR	SOUTHWEST ESSEX WINDSOR		21.089 * M
CKWW - AM 580 10289A150	LOT 12, CONCESSION 4 ANDERDON TWP.	SOUTHWEST ESSEX ANDERDON TWP.	*	

CODES: * = ACCORDING TO DATA, M = ACCORDING TO MAJOR FLAG, S = SENSITIVE SITE

MINISTRY OF THE ENVIRONMENT - WASTE MANAGEMENT BRANCH
PCB SITE INVENTORY SYSTEM - MAJOR AND MINOR SITES REPORT
FILE: MAIN PRINTED: 91/10/07

SORTED BY REGION, BY DISTRICT ,BY SITE NAME

MOE REGION: 01 SOUTHWEST
DISTRICT : 102 WINDSOR

COMPANY/ SITE NUMBER	ADDRESS	MOE REGION COUNTY MUNICIPALITY	MINOR SITE (LT 1 TONNE) LIQUID TOTAL (IN TONNES)	MAJOR SITE (GE 1 TONNE) LIQUID TOTAL (IN TONNES)
CORPORATION OF THE COUNTY OF KENT 10290A017	435 GRAND AVE. W. P.O. BOX 1230 CHATHAM	SOUTHWEST KENT CHATHAM	* M	
DAYMOND ALUMINUM 10288A136	155 IRWIN ST. CHATHAM	SOUTHWEST KENT CHATHAM	* M	
DETROIT & WINDSOR TUNNEL 10286A125	72 UNIVERSITY AVE. E. WINDSOR	SOUTHWEST ESSEX WINDSOR		7.592 * M
DOMTAR SONOCO CONTAINER INC. 10288A147	674 RICHMOND ST. W. CHATHAM	SOUTHWEST KENT CHATHAM	*	
EATON-YALE LTD. 10288A130	566 RIVERVIEW DRIVE CHATHAM	SOUTHWEST KENT CHATHAM		5.040 * M
ESSEX PUBLIC UTILITIES COMMISSION 10289A184	172 FOREST AVE. ESSEX	SOUTHWEST ESSEX ESSEX	.0 *	
FABRICATED STEEL PRODUCTS 10289A154	850 DIVISION RD. WINDSOR	SOUTHWEST ESSEX WINDSOR	*	
FORD MOTOR COMPANY OF CANADA LIMITED 10284A110	2950 METCALFE WINDSOR	SOUTHWEST ESSEX WINDSOR CITY		17.916 * M
FORD MOTOR COMPANY OF CANADA LIMITED 10289A149	ESSEX ALUMINUM PLANT, P.O. BOX 1629 WINDSOR	SOUTHWEST ESSEX WINDSOR	*	
GENERAL CHEMICAL CANADA LTD.	P.O. BOX 2000, HWY #18	SOUTHWEST		1.485

CODES: * = ACCORDING TO DATA, M = ACCORDING TO MAJOR FLAG, S = SENSITIVE SITE

MINISTRY OF THE ENVIRONMENT - WASTE MANAGEMENT BRANCH
PCB SITE INVENTORY SYSTEM - MAJOR AND MINOR SITES REPORT
FILE: MAIN PRINTED: 91/10/07

SORTED BY REGION, BY DISTRICT ,BY SITE NAME

MOE REGION: 01 SOUTHWEST
DISTRICT : 102 WINDSOR

COMPANY/ SITE NUMBER	ADDRESS	MOE REGION COUNTY MUNICIPALITY	MINOR SITE (LT 1 TONNE) LIQUID TOTAL (IN TONNES)	MAJOR SITE (GE 1 TONNE) LIQUID TOTAL (IN TONNES) * M
10288A113	AMHERSTBURG	ESSEX AMHERSTBURG		
GENERAL MOTORS OF CANADA LTD. 10285A122	1550 KILDARE ROAD WINDSOR	SOUTHWEST ESSEX WINDSOR		2.498 * M
GENERAL MOTORS OF CANADA LTD. - TRIM 10289A151	1600 LAUZON RD. WINDSOR	SOUTHWEST ESSEX WINDSOR	*	
H.J. HEINZ COMPANY OF CANADA LTD. 10289A153	ERIE STREET SOUTH LEAMINGTON	SOUTHWEST ESSEX LEAMINGTON	*	
HIRAM WALKERS & SONS LTD. 10289A111	2072 RIVERSIDE DR. E. WINDSOR	SOUTHWEST ESSEX WINDSOR		4.390 * M
KELSEY-HAYES (CANADA) LTD. 10291A006	309 ELLIS ST. E. WINDSOR	SOUTHWEST ESSEX WINDSOR		3.030 * M
KING GRAIN 10287A127	701 RICHMOND ST. CHATHAM	SOUTHWEST KENT CHATHAM	* M	
LEAMINGTON PUBLIC UTILITIES COMMISSION 10291A001	194 ERIE ST. N. (REAR) LEAMINGTON	SOUTHWEST ESSEX LEAMINGTON	.1 *	M
MINISTRY OF GOVERNMENT SERVICES 10290A005	ONTARIO GOVERNMENT BUILDING - WINDSOR 250 WINDSOR AVE. WINDSOR	SOUTHWEST ESSEX WINDSOR	* M	
MINISTRY OF GOVERNMENT SERVICES, R.C.A 10291A009	RIDGETOWN COLLEGE OF AGRICULTURE MAIN ST. E. RIDGETOWN	SOUTHWEST KENT RIDGETOWN	* M	

CODES: * = ACCORDING TO DATA, M = ACCORDING TO MAJOR FLAG, S = SENSITIVE SITE

MINISTRY OF THE ENVIRONMENT - WASTE MANAGEMENT BRANCH
PCB SITE INVENTORY SYSTEM - MAJOR AND MINOR SITES REPORT
FILE: MAIN PRINTED: 91/10/07

SORTED BY REGION, BY DISTRICT ,BY SITE NAME

MOE REGION: 01 SOUTHWEST
DISTRICT : 102 WINDSOR

COMPANY/ SITE NUMBER	ADDRESS	MOE REGION COUNTY MUNICIPALITY	MINOR SITE (LT 1 TONNE) LIQUID TOTAL (IN TONNES)	MAJOR SITE (GE 1 TONNE) LIQUID TOTAL (IN TONNES)
MINISTRY OF TRANSPORTATION - CHATHAM 10288A137	745 RICHMOND ST. CHATHAM	SOUTHWEST KENT CHATHAM	* M	
MOTOR WHEEL CORP. OF CANADA LTD. 10288A146	650 RIVERVIEW DR. CHATHAM	SOUTHWEST KENT CHATHAM	*	
MRP WASTE MANAGEMENT CORPORATION 10289A182	P.O, BOX 174 GRONDIN RD. MCGREGOR	SOUTHWEST ESSEX MCGREGOR	*	
NARMCO 10291A008	2575 AIRPORT RD. WINDSOR	SOUTHWEST ESSEX CITY OF WINDSOR	* M	
NAVISTAR INTERNATIONAL CORP. CANADA 10288A134	508 RICHMOND ST. CHATHAM	SOUTHWEST KENT CHATHAM	.0 * M	
OMSTEAD FOODS LTD. 10288A139	LOT 24, CON. 4 MERSEA TWP. WHEATLEY	SOUTHWEST KENT WHEATLEY	* M	
ONTARIO HYDRO - CHATHAM 10286A103	R.R. #3, 55 MAPLE LEAF DR. CHATHAM	SOUTHWEST KENT CHATHAM	*	M
ONTARIO HYDRO - ESSEX AREA 10286A106	125 IRWIN AVE. ESSEX	SOUTHWEST ESSEX ESSEX		3.848 * M
ONTARIO HYDRO - KENT AREA 10286A108	955 CHARING CROSS RD. CHATHAM	SOUTHWEST KENT CHATHAM		6.880 * M
ONTARIO HYDRO - WINDSOR	2800 WALKER RD.	SOUTHWEST	.1	

CODES: * = ACCORDING TO DATA, M = ACCORDING TO MAJOR FLAG, S = SENSITIVE SITE

MINISTRY OF THE ENVIRONMENT - WASTE MANAGEMENT BRANCH
PCB SITE INVENTORY SYSTEM - MAJOR AND MINOR SITES REPORT
FILE: MAIN PRINTED: 91/10/07

SORTED BY REGION, BY DISTRICT ,BY SITE NAME

MOE REGION: 01 SOUTHWEST
DISTRICT : 102 WINDSOR

COMPANY/ SITE NUMBER	ADDRESS	MOE REGION COUNTY MUNICIPALITY	MINOR SITE (LT 1 TONNE) LIQUID TOTAL (IN TONNES)	MAJOR SITE (GE 1 TONNE) LIQUID TOTAL (IN TONNES)
10283A104	WINDSOR	ESSEX WINDSOR	*	M
ONTARIO HYDRO - WINDSOR 10286A102	3551 LAUZON RD. WINDSOR	SOUTHWEST ESSEX WINDSOR	*	M
ONTARIO HYDRO - WINDSOR 10288A105	4460 SANDWICH ST. W. WINDSOR	SOUTHWEST ESSEX WINDSOR		89.806 * M
PILLSBURY CANADA LTD. 10289A131	1192 LACASSE BLVD. TECUMSEH	SOUTHWEST ESSEX TECUMSEH	*	
READY BAKE FOODS INC. 10289A183	22 VICTOR ST. ESSEX	SOUTHWEST ESSEX ESSEX	*	
ROCKWELL INTERNATIONAL - CHATHAM 10286A141	105 ST. GEORGE ST. CHATHAM	SOUTHWEST KENT CHATHAM	* M	
ROCKWELL INTERNATIONAL - TILBURY 10285A142	HWY #2, P.O. BOX 250 TILBURY	SOUTHWEST KENT TILBURY	* M	
SEAGRAM COMPANY LTD. 10288A148	110 ST. ARNAUD ST. AMHERSTBURG	SOUTHWEST ESSEX AMHERSTBURG	.2 *	
SIEMENS AUTOMOTIVE LTD. 10286A132	540 PARK AVE. E. CHATHAM	SOUTHWEST KENT CHATHAM	*	M
SKD COMPANY 10289A169	111 ST. ARNAUD ST. AMHERSTBURG	SOUTHWEST ESSEX AMHERSTBURG		2.549 * M

CODES: * = ACCORDING TO DATA, M = ACCORDING TO MAJOR FLAG, S = SENSITIVE SITE

MINISTRY OF THE ENVIRONMENT - WASTE MANAGEMENT BRANCH
PCB SITE INVENTORY SYSTEM - MAJOR AND MINOR SITES REPORT
FILE: MAIN PRINTED: 91/10/07

SORTED BY REGION, BY DISTRICT ,BY SITE NAME

MOE REGION: 01 SOUTHWEST
DISTRICT : 102 WINDSOR

COMPANY/ SITE NUMBER	ADDRESS	MOE REGION COUNTY MUNICIPALITY	MINOR SITE (LT 1 TONNE) LIQUID TOTAL (IN TONNES)	MAJOR SITE (GE 1 TONNE) LIQUID TOTAL (IN TONNES)
ST. CLAIR COLLEGE 10290A006	2000 TALBOT RD. W. WINDSOR	SOUTHWEST ESSEX WINDSOR		5.967 * M S
STANDARD TUBE CANADA 10285A135	40 CATHCART ST., P.O. BOX 1240 BLENHEIM	SOUTHWEST KENT BLENHEIM		2.307 * M
TAMCO LTD. 10286A143	1851 AMBASSADOR DR. WINDSOR	SOUTHWEST ESSEX WINDSOR	* M	
TECUMSEH PUBLIC UTILITIES COMMISSION 10291A007	1189 LACASSE BLVD. TECUMSEH	SOUTHWEST ESSEX TECUMSEH	*	M
UNIVERSITY OF WINDSOR 10286A133	2601 UNION ST. WINDSOR	SOUTHWEST ESSEX WINDSOR	* M	
URSULINE CONVENT 10286A128	64 URSULINE AVE. CHATHAM	SOUTHWEST KENT CHATHAM		1.737 * M S
VALENITE G.T.E. 10286A121	1365 MATTHEW BRADY WINDSOR	SOUTHWEST ESSEX WINDSOR	*	
WESTCOURT PLACE 10289A168	WESTCOURT PLACE 99 CHATHAM ST. E. WINDSOR	SOUTHWEST ESSEX WINDSOR	*	
WHEATLEY PUBLIC UTILITIES COMMISSION 10285A115	92 JULIAN STREET WHEATLEY	SOUTHWEST KENT WHEATLEY	M	1.361 *
WICKES MANUFACTURING COMPANY LTD.	9100 TECUMSEH RD. E.	SOUTHWEST		

CODES: * = ACCORDING TO DATA, M = ACCORDING TO MAJOR FLAG, S = SENSITIVE SITE

MINISTRY OF THE ENVIRONMENT - WASTE MANAGEMENT BRANCH
PCB SITE INVENTORY SYSTEM - MAJOR AND MINOR SITES REPORT
FILE: MAIN PRINTED: 91/10/07

SORTED BY REGION, BY DISTRICT ,BY SITE NAME

MOE REGION: 01 SOUTHWEST
DISTRICT : 102 WINDSOR

COMPANY/ SITE NUMBER	ADDRESS	MOE REGION COUNTY MUNICIPALITY	MINOR SITE (LT 1 TONNE) LIQUID TOTAL (IN TONNES)	MAJOR SITE (GE 1 TONNE) LIQUID TOTAL (IN TONNES)
10289A156	WINDSOR	ESSEX WINDSOR	*	
WINDSOR CERAMICS (1989) INC. 10290A016	5550 OJIBWAY PKWY. WINDSOR	SOUTHWEST ESSEX WINDSOR		1.552 * M
WINDSOR SEPARATE SCHOOL BOARD 10290A002	1485 JANETTE AVE. WINDSOR	SOUTHWEST ESSEX WINDSOR	.2 * S	
WINDSOR UTILITIES COMMISSION 10283A025	370 ERIE ST. E. WINDSOR	SOUTHWEST ESSEX WINDSOR	M	2.430 *
WINDSOR UTILITIES COMMISSION 10283A126	885 WYANDOTTE ST. W. WINDSOR	SOUTHWEST ESSEX WINDSOR	*	M

CODES: * = ACCORDING TO DATA, M = ACCORDING TO MAJOR FLAG, S = SENSITIVE SITE

MINISTRY OF THE ENVIRONMENT - WASTE MANAGEMENT BRANCH
PCB SITE INVENTORY SYSTEM - MAJOR AND MINOR SITES REPORT
FILE: MAIN PRINTED: 91/10/07

SORTED BY REGION, BY DISTRICT ,BY SITE NAME

MOE REGION: 01 SOUTHWEST
DISTRICT : 103 SARNIA

COMPANY/ SITE NUMBER	ADDRESS	MOE REGION COUNTY MUNICIPALITY	MINOR SITE (LT 1 TONNE) LIQUID TOTAL (IN TONNES)	MAJOR SITE (GE 1 TONNE) LIQUID TOTAL (IN TONNES)
ANDROCK COMPANY 10389A048	335 WALL STREET WATEFORD	SOUTHWEST LAMBTON LAMBTON	* M	
BENN IRON FOUNDRY 10288A206	4 MASON ST. WALLACEBURG	SOUTHWEST KENT WALLACEBURG	* M	
BENN IRON FOUNDRY LTD 10389A049	4 MASON ST. WALLACEBERG	SOUTHWEST LAMBTON LAMBTON	* M	
C.I.L. INC. 10388A008	MOORE-SOMBRA TOWNLINE ROAD LOT1,2,3,4,5 CONC 15&PT.LOT3,4 CONC14 SOMBRA TWP.	SOUTHWEST LAMBTON SOMBRA TWP	* M	
CABOT CANADA LTD. 10388A009	350 WILTON ST. SARNIA	SOUTHWEST LAMBTON SARNIA	.5 * M	
DOW CHEMICAL CANADA 10388A213	VIDAL STREET SOUTH. PO BOX 1012 SARNIA	SOUTHWEST LAMBTON SARNIA		37.683 * M
DUOMATIC OLSEN INC. 10390A007	PO BOX 900 49 LIBBY STREET WALLACEBURG	SOUTHWEST LAMBTON KENT	*	
DUPONT CANADA 10388A214	ALBERT STREET ST CLAIR RIVER SITE CORUNNA	SOUTHWEST LAMBTON CORUNNA	*	M
ESSO PETROLEUM 10388A226	LOCATION 1 P.O. BOX 3004 SARNIA	SOUTHWEST LAMBTON SARNIA	.3 *	M
FIBERGLAS CANADA LTD.	300 KENNY STREET	SOUTHWEST	.0	

CODES: * = ACCORDING TO DATA, M = ACCORDING TO MAJOR FLAG, S = SENSITIVE SITE

MINISTRY OF THE ENVIRONMENT - WASTE MANAGEMENT BRANCH
PCB SITE INVENTORY SYSTEM - MAJOR AND MINOR SITES REPORT
FILE: MAIN PRINTED: 91/10/07

SORTED BY REGION, BY DISTRICT ,BY SITE NAME

MOE REGION: 01 SOUTHWEST
DISTRICT : 103 SARNIA

COMPANY/ SITE NUMBER	ADDRESS	MOE REGION COUNTY MUNICIPALITY	MINOR SITE (LT 1 TONNE) LIQUID TOTAL (IN TONNES)	MAJOR SITE (GE 1 TONNE) LIQUID TOTAL (IN TONNES)
10388A218	PO BOX 3005 SARNIA	LAMBTON SARNIA	* M	
I.C.I. CANADA INC LAMBTON WORKS 10388A289	MOORE SOMBRA TOWNLINE RD. LOTS 1,2,3,4,5 CONC15, PT.LOT3,4 CONC14 SOMBRA TWP.	SOUTHWEST LAMBTON SOMBRA TWP.	* M	
INTERPROVINCIAL PIPELINE LTD. 10388A230	CLEARWATER 1010 PLANK ROAD CLEARWATER	SOUTHWEST LAMBTON CLEARWATER	* M	
MIN. OF GOVERNMENT SERVICES - SARNIA 10388A241	700 NORTH CHRISTINA STREET SARNIA	SOUTHWEST LAMBTON SARNIA	* M	
NOVA PETROCHEMICALS INC. 10388A266	PO BOX 3001 1265 VIDAL STREET SOUTH SARNIA	SOUTHWEST LAMBTON SARNIA	M	1.992 *
NOVACOR CHEMICAL LTD. 10388A248	P.O. BOX 3042 MOORE ROAD 6, MOORE TOWNSHIP SARNIA	SOUTHWEST LAMBTON SARNIA	* M	
ONTARIO HYDRO - LAKEVIEW GENERATING ST 10388A261	P.O. BOX 2100 COURTRIGHT	SOUTHWEST LAMBTON COURTRIGHT	M	24.760 *
ONTARIO HYDRO - SARNIA - ST ANDREW ST 10388A256	R.R. #4 SCOTT RD. ST. ANDREW STREET SARNIA	SOUTHWEST LAMBTON SARNIA		6.104 * M
ONTARIO HYDRO - SARNIA - VIDAL ST 10388A259	VIDAL STREET SARNIA	SOUTHWEST LAMBTON SARNIA	*	M
ONTARIO HYDRO - WYOMING 10388A257	WYOMING SERVICE YARD WYOMING	SOUTHWEST LAMBTON WYOMING		6.022 * M

CODES: * = ACCORDING TO DATA, M = ACCORDING TO MAJOR FLAG, S = SENSITIVE SITE

MINISTRY OF THE ENVIRONMENT - WASTE MANAGEMENT BRANCH
PCB SITE INVENTORY SYSTEM - MAJOR AND MINOR SITES REPORT
FILE: MAIN PRINTED: 91/10/07

SORTED BY REGION, BY DISTRICT ,BY SITE NAME

MOE REGION: 01 SOUTHWEST
DISTRICT : 103 SARNIA

COMPANY/ SITE NUMBER	ADDRESS	MOE REGION COUNTY MUNICIPALITY	MINOR SITE (LT 1 TONNE) LIQUID TOTAL (IN TONNES)	MAJOR SITE (GE 1 TONNE) LIQUID TOTAL (IN TONNES)
POLYSAR CORUNNA 10388A265	785 HILL STREET CORUNNA	SOUTHWEST LAMBTON CORUNNA	* M	
SARNIA HYDRO 10388A270	CONFEDERATION STREET SARNIA	SOUTHWEST LAMBTON SARNIA		3.116 * M
SHELL CANADA PRODUCTS LTD. 10388A271	SARNIA MANUFACTURING CENTER POST OFFICE 2000 CORUNNA	SOUTHWEST LAMBTON CORUNNA		4.514 * M
SHELLEY MACHINE & MARINE INC. 10391A002	PO BOX 2163 SARNIA-CLEARWATER	SOUTHWEST LAMBTON LAMBTON	*	
SUN CANADIAN PIPELINE 10390A008	PO BOX 38 VIDAL STREET AT CHIPPEAU CEMETARY SARNIA	SOUTHWEST LAMBTON LAMBTON	* M	
SUNCOR SUNOCO GROUP 10388A275	P.O. BOX 301 HIGHWAY #40 ST CLAIR PARKWAY SARNIA	SOUTHWEST LAMBTON SARNIA	* M	
UNION CARBIDE CANADA INC LINDE PLANT 10388A290	SATELLITE PLANT AT MOORE RD #3 915 S. VIDAL ST. PO BOX 2252 SARNIA	SOUTHWEST LAMBTON SARNIA	* M	
WALLACEBURG HYDRO 10389A047	P.O. BOX 408 600 GILLARD ST. WALLACEBURG	SOUTHWEST LAMBTON LAMBTON	* M	

CODES: * = ACCORDING TO DATA, M = ACCORDING TO MAJOR FLAG, S = SENSITIVE SITE

MINISTRY OF THE ENVIRONMENT - WASTE MANAGEMENT BRANCH
PCB SITE INVENTORY SYSTEM - MAJOR AND MINOR SITES REPORT
FILE: MAIN PRINTED: 91/10/07

SORTED BY REGION, BY DISTRICT ,BY SITE NAME

MOE REGION: 01 SOUTHWEST
DISTRICT : 104 OWEN SOUND

COMPANY/ SITE NUMBER	ADDRESS	MOE REGION COUNTY MUNICIPALITY	MINOR SITE (LT 1 TONNE) LIQUID TOTAL (IN TONNES)	MAJOR SITE (GE 1 TONNE) LIQUID TOTAL (IN TONNES)
AMEROCK INC. 10483AG01	278 COOK STREET MEAFORD	SOUTHWEST GREY MEAFORD	M	1.342 *
BELL CANADA 10489AG15	870 4TH AVENUE EAST OWEN SOUND	SOUTHWEST GREY OWEN SOUND	*	
BLACK CLAWSON KENNEDY 10486AG07	1144 1ST AVENUE WEST OWEN SOUND	SOUTHWEST GREY OWEN SOUND T.	* M	
BNPD WASTE STORAGE #2 (TC-32) 10491A014	TIVERTON	SOUTHWEST BRUCE TIVERTON	*	
CANADA PACKERS INC - POULTRY DIV. 10489AB10	104 CATHEUNE TOWN OF WALKERTON	SOUTHWEST BRUCE TOWN OF WALKERTON	* M	
COOK'S DIVISION - PARRISH & HEIMBERCKE 10488AH09	P.O. BOX 160 56 WELLINGTON VILLAGE OF HENSALL	SOUTHWEST HURON VILLAGE OF HENSALL	.0 * M	
DOMTAR CHEMICAL GROUP - SIFTO SALT 10486AH06	DOMTAR MINE, ON SURFACE BEHIND SALT STORAGE DOME #2 AT HARBOUR GODERICH	SOUTHWEST HURON GODERICH		3.722 * M
DOMTAR CHEMICAL GROUP-SIFTO SALT DIV. 10483AH01	245 REGENT STREET GODERICH	SOUTHWEST HURON GODERICH	* M	
DOMTAR CHEMICAL GROUP-SIFTO SALT DIV. 10484AH02	GODERICH SALT MINE-DRIFT 90 UNDERGROUND SITE GODERICH	SOUTHWEST HURON GODERICH		9.346 * M
EXETER P.U.C		SOUTHWEST	.4	

CODES: * = ACCORDING TO DATA, M = ACCORDING TO MAJOR FLAG, S = SENSITIVE SITE

MINISTRY OF THE ENVIRONMENT - WASTE MANAGEMENT BRANCH
PCB SITE INVENTORY SYSTEM - MAJOR AND MINOR SITES REPORT
FILE: MAIN PRINTED: 91/10/07

SORTED BY REGION, BY DISTRICT ,BY SITE NAME

MOE REGION: 01 SOUTHWEST
DISTRICT : 104 OWEN SOUND

COMPANY/ SITE NUMBER	ADDRESS	MOE REGION COUNTY MUNICIPALITY	MINOR SITE (LT 1 TONNE) LIQUID TOTAL (IN TONNES)	MAJOR SITE (GE 1 TONNE) LIQUID TOTAL (IN TONNES)
10488AH08	66 NELSON ST. EXETER	HURON EXETER	* M	
GODERICH PUC 10491A011	LOT 3 INDUSTRIAL ROAD GODERICH	SOUTHWEST HURON GODERICH	.3 *	
GOODYEAR CANADA INC. 10486AG08	32 ND STREET EAST OWEN SOUND	SOUTHWEST GREY OWEN SOUND T.	* M	
GREY COUNTY BOARD OF EDUCATION (THE) 10485AG03	PART OF LOT 12-CONCESSION 1 DERBY TOWNSHIP	SOUTHWEST GREY DERBY (TOWNSHIP	* M	
HENSALL DISTRICT CO-OPERATIVE 10485AH03	LOT 21, CONC 1, MCKILLOP TWP. SEAFORTH	SOUTHWEST HURON SEAFORTH	* M	
KROEHLER FURNITURE CO. 10488AG14	DIV. OF STRATHEARN HOUSE GROUP LTD 450 LAMTON ST. W DURHAM	SOUTHWEST GREY DURHAM	*	
MINISTRY OF TRANSPORTATION (MTO) 10484AG02	1450-7TH AVE. EAST OWEN SOUND	SOUTHWEST GREY OWEN SOUND	* M	
NABISCO BRANDS LTD 10488AH07	210 WELLINGTON ST. EXETER	SOUTHWEST HURON EXETER	.5 * M	
NEW LIFE MILL LIMITED 10491A013	252-14TH ST. HANOVER	SOUTHWEST GREY HANOVER	*	
ONTARIO HYDRO 10483AB01	BRUCE GEN. STN. 'A' BRUCE TOWNSHIP	SOUTHWEST BRUCE BRUCE TOWNSHIP	.7 * M	

CODES: * = ACCORDING TO DATA, M = ACCORDING TO MAJOR FLAG, S = SENSITIVE SITE

MINISTRY OF THE ENVIRONMENT - WASTE MANAGEMENT BRANCH
PCB SITE INVENTORY SYSTEM - MAJOR AND MINOR SITES REPORT
FILE: MAIN PRINTED: 91/10/07

SORTED BY REGION, BY DISTRICT ,BY SITE NAME

MOE REGION: 01 SOUTHWEST
DISTRICT : 104 OWEN SOUND

COMPANY/ SITE NUMBER	ADDRESS	MOE REGION COUNTY MUNICIPALITY	MINOR SITE (LT 1 TONNE) LIQUID TOTAL (IN TONNES)	MAJOR SITE (GE 1 TONNE) LIQUID TOTAL (IN TONNES)
ONTARIO HYDRO 10486AG06	OWEN SOUND AREA OFFICE 1025 6TH STREET EAST OWEN SOUND	SOUTHWEST GREY OWEN SOUND T.		9.373 * M
ONTARIO HYDRO 10486AG10	LOT 1 CON 2 NDR BENTINCK TWP	SOUTHWEST GREY BENTINCK TWP		3.748 * M
ONTARIO HYDRO 10486AH05	VANASTRA HYDRO SUB STATION 2 MILES SOUTH OF CLINTON VANASTRA	SOUTHWEST HURON VANASTRA		3.751 * M
ONTARIO HYDRO 10488AB09	BRUCE BNPD, LOT 25, LAKE RANGE TWP BRUCE	SOUTHWEST BRUCE TWP BRUCE		50.701 * M
ONTARIO HYDRO BNPD 10486AB05	GEORGIAN BAY REGION SERVICE CENTRE BNPD TWO BRUCE	SOUTHWEST BRUCE BRUCE TWP	.1 * M	
ONTARIO HYDRO (WALKERTON T. S.) 10486AB06	WALKERTON T. S. COUNTY ROAD #3 BRANT TWP	SOUTHWEST BRUCE BRANT TWP		7.290 * M
ONTARIO HYDRO BNPD SERVICES DEPT. 10486AB07	BNGS "B" STORAGE BUILDING, TC 68 BRUCE TWP	SOUTHWEST BRUCE BRUCE TWP		34.750 * M
ONTARIO HYDRO GBRST - BNPD SREV. DEPT. 10485AB02	STEAM TRANSFORMER PLANT BNPD SITE, BOX 1540 TIVERTON	SOUTHWEST BRUCE BRUCE	.0 * M	
OWEN SOUND PUBLIC UTILITIES COMMISSION 10488AG05	1355 17TH ST. E. OWEN SOUND	SOUTHWEST GREY	.0 * M	
PARKER-HANNIFIN (CANADA) INC.	1000-6TH STREET EAST	SOUTHWEST		

CODES: * = ACCORDING TO DATA, M = ACCORDING TO MAJOR FLAG, S = SENSITIVE SITE

MINISTRY OF THE ENVIRONMENT - WASTE MANAGEMENT BRANCH
PCB SITE INVENTORY SYSTEM - MAJOR AND MINOR SITES REPORT
FILE: MAIN PRINTED: 91/10/07

SORTED BY REGION, BY DISTRICT ,BY SITE NAME

MOE REGION: 01 SOUTHWEST
DISTRICT : 104 OWEN SOUND

COMPANY/ SITE NUMBER	ADDRESS	MOE REGION COUNTY MUNICIPALITY	MINOR SITE (LT 1 TONNE) LIQUID TOTAL (IN TONNES)	MAJOR SITE (GE 1 TONNE) LIQUID TOTAL (IN TONNES)
10486AG09	OWEN SOUND	GREY OWEN SOUND	* M	
PPG INDUSTRIES CANADA LTD. 10485AG04	1299-20TH-STREET EAST OWEN SOUND	SOUTHWEST GREY OWEN SOUND	.0 * M	
ROMAN CATHOLIC SEPERATE SCHOOL BOARD 10491A012	799-16TH ST. HANOVER	SOUTHWEST GREY HANOVER	*	
RUSSEL BROTHERS - A DIVISION OF PACCAR 10488AG12	P.O. BOX 427 2202 3RD AVE. E. OWEN SOUND	SOUTHWEST GREY OWEN SOUND	* M	
STANLEY KNIGHT (MEAFORD) INC 10488AG13	226 BOUCHER ST. TOWN OF MEAFORD	SOUTHWEST GREY TOWN OF MEAFORD	* M	
STEVENS-HEPNER COMPANY LIMITED 10485AB04	736 WELLINGTON STREET PORT ELGIN	SOUTHWEST BRUCE ELGIN (PORT)	.0 * M	
WALKERTON PUBLIC UTILITIES COMMISSION 10487AB08	4 PARK STREET WALKERTON	SOUTHWEST BRUCE WALKERTON T.		3.314 * M
WESTERN FOUNDRY COMPANY LIMITED 10485AH04	WESTERN FOUNDRY CO. LTD. P O BOX 460 WINGHAM TOWN	SOUTHWEST HURON WINGHAM TOWN	* M	

CODES: * = ACCORDING TO DATA, M = ACCORDING TO MAJOR FLAG, S = SENSITIVE SITE

MINISTRY OF THE ENVIRONMENT - WASTE MANAGEMENT BRANCH
PCB SITE INVENTORY SYSTEM - MAJOR AND MINOR SITES REPORT
FILE: MAIN PRINTED: 91/10/07

SORTED BY REGION, BY DISTRICT ,BY SITE NAME

MOE REGION: 01 SOUTHWEST
DISTRICT : 105 LONDON (NORTH)

COMPANY/ SITE NUMBER	ADDRESS	MOE REGION COUNTY MUNICIPALITY	MINOR SITE (LT 1 TONNE) LIQUID TOTAL (IN TONNES)	MAJOR SITE (GE 1 TONNE) LIQUID TOTAL (IN TONNES)
10589A167		SOUTHWEST MIDDLESEX	*	
BEACHVILLIME LIMITED 10589A038	LOT 16, CONC 3 ZORRA TWP	SOUTHWEST OXFORD ZORRA TWP	.1 *	
CANADA BUILDING MATERIALS CO. 10585A032	1100 DUNDAS ST. E. WOODSTOCK	SOUTHWEST OXFORD WOODSTOCK	* M	
CANADIAN FABRICATED PRODUCTS 10590A012	1172 ERIE STREET PO BOX 428 STRATFORD	SOUTHWEST PERTH STRATFORD		3.198 *
COLD SPRINGS FARM LTD 10583A034	149 BROCK ST. THAMESFORD	SOUTHWEST OXFORD ZORRA TWP.	* M	
COMMER CIAL PRINT CRAFT LTD 10583A035	1193 DUNDAS ST. EAST WOODSTOCK	SOUTHWEST OXFORD WOODSTOCK	* M	
FAG BEARING LTD. 10581A082	801 ONTARIO STREET STRATFORD	SOUTHWEST PERTH STRATFORD	* M	
FIRESTONE TEXTILES CO. 10584A036	1200 DUNDAS ST. EAST WOODSTOCK	SOUTHWEST OXFORD WOODSTOCK		6.625 * M
FISHER CONTROLS CO. OF CANADA LTD. 10586A062	1039 DUNDAS STREET EAST WOODSTOCK	SOUTHWEST OXFORD WOODSTOCK	.0 * M	
FRANKLIN ELECTRIC OF CANADA LTD.	LOT 22, CONCESSION 2 S.E.R.,	SOUTHWEST		

CODES: * = ACCORDING TO DATA, M = ACCORDING TO MAJOR FLAG, S = SENSITIVE SITE

MINISTRY OF THE ENVIRONMENT - WASTE MANAGEMENT BRANCH
PCB SITE INVENTORY SYSTEM - MAJOR AND MINOR SITES REPORT
FILE: MAIN PRINTED: 91/10/07

SORTED BY REGION, BY DISTRICT ,BY SITE NAME

MOE REGION: 01 SOUTHWEST
DISTRICT : 105 LONDON (NORTH)

COMPANY/ SITE NUMBER	ADDRESS	MOE REGION COUNTY MUNICIPALITY	MINOR SITE (LT 1 TONNE) LIQUID TOTAL (IN TONNES)	MAJOR SITE (GE 1 TONNE) LIQUID TOTAL (IN TONNES)
10587A221	ADELAIDE TOWNSHIP	MIDDLESEX MIDDLESEX	*	
GLENCOE PUBLIC UTILITIES COMMISSION 10588A004	237 MAIN STREET GLENCOE	SOUTHWEST MIDDLESEX GLENCOE	.2 * M	
HENDRICKSON MFG. (CANADA) LTD. 10586A002	532 ROMEO STREET S. STRATFORD	SOUTHWEST PERTH STRATFORD CITY	* M	
HOBART BROTHERS OF CANADA LTD 10589A035	807 PATTULIO AVE. WOODSTOCK	SOUTHWEST OXFORD WOODSTOCK	* M	
HOLLAND HITCH LTD. 10588A003	595 ATHLONE AVE. WOODSTOCK	SOUTHWEST OXFORD WOODSTOCK	.0 * M	
HOOVER UNIVERSAL OF CANADA 10585A037	100 TOWNLINE ROAD TILLSONBURG	SOUTHWEST OXFORD TILLSONBURG		1.350 * M
INGERSOLL PUBLIC UTILITIES COMMISSION 10587A070	MUNICIPAL STATION 1 MILL STREET INGERSOLL	SOUTHWEST OXFORD INGERSOLL		1.043 * M
INTERPROVINCIAL PIPE LINE COMPANY 10585A030	BRYANSTON PUMPING STATION LOT 26, CONCESSION 1 WEST NISSOURI TWP	SOUTHWEST MIDDLESEX WEST NISSOURI TWP	* M	
INTERPROVINCIAL PIPE LINE COMPANY 10588A085	KEYSER PUMPING STATION ADELAIDE TWP.	SOUTHWEST MIDDLESEX ADELAIDE TWP.	* M	
INTERPROVINCIAL PIPE LINE COMPANY 10589A041	WOLVERTON PUMPING STATION LOT 7, CONCESSION 9 BLANDFORD-BLENHEIM TWP.	SOUTHWEST OXFORD BLANDFORD-BLENHEIM TWP.	.4 *	

CODES: * = ACCORDING TO DATA, M = ACCORDING TO MAJOR FLAG, S = SENSITIVE SITE

MINISTRY OF THE ENVIRONMENT - WASTE MANAGEMENT BRANCH
PCB SITE INVENTORY SYSTEM - MAJOR AND MINOR SITES REPORT
FILE: MAIN PRINTED: 91/10/07

SORTED BY REGION, BY DISTRICT ,BY SITE NAME

MOE REGION: 01 SOUTHWEST
DISTRICT : 105 LONDON (NORTH)

COMPANY/ SITE NUMBER	ADDRESS	MOE REGION COUNTY MUNICIPALITY	MINOR SITE (LT 1 TONNE) LIQUID TOTAL (IN TONNES)	MAJOR SITE (GE 1 TONNE) LIQUID TOTAL (IN TONNES)
J. B. CARROLL SALES & RENTALS 10585A031	17 BLOOMER ST. TILLSONBURG	SOUTHWEST OXFORD TILLSONBURG		1.066 * M
KELSEY HAYES CANADA LTD. - WOODSTOCK 10588A233	EUREKA FOUNDARY 303 TECUMSEN ST. WOODSTOCK	SOUTHWEST OXFORD WOODSTOCK	.0 * M	
KELSEY-HAYES CANADA LTD. 10589A042	303 TECUMSEH ST. EUREKA FOUNDRY WOODSTOCK	SOUTHWEST OXFORD OXFORD	* M	
KING EQUIPMENT MFG. CORP. 10586A234	1403 DUNDAS STREET EAST WOODSTOCK	SOUTHWEST OXFORD WOODSTOCK	.0 * M	
KORLIN CONCENTRATES 10587A072	PINE STREET STRATFORD	SOUTHWEST PERTH STRATFORD	* M	
KROEHLER FURNITURE CO. 10589A178	423 BRUNSWICK STREET STRATFORD	SOUTHWEST PERTH STRATFORD	* M	
LAFARGE CANADA INC 10589A027	WASHMILL BUILDING ZORRA TWP	SOUTHWEST OXFORD ZORRA TWP		1.773 *
LAFARGE CANADA LTD. 10583A033	LOT 1, CONCESSION 4 CLINKER STORAGE WALL ZORRA TOWNSHIP	SOUTHWEST OXFORD ZORRA TOWNSHIP		2.957 * M
MEL BOSHART & SON (1986) LTD 10589A028	25 WHALEY AVE. MILVERTON	SOUTHWEST PERTH MILVERTON	.2 *	
MINISTRY OF COMMUNITY & SOCIAL SERVICE	OXFORD REGIONAL CENTRE	SOUTHWEST		

CODES: * = ACCORDING TO DATA, M = ACCORDING TO MAJOR FLAG, S = SENSITIVE SITE

MINISTRY OF THE ENVIRONMENT - WASTE MANAGEMENT BRANCH
PCB SITE INVENTORY SYSTEM - MAJOR AND MINOR SITES REPORT
FILE: MAIN PRINTED: 91/10/07

SORTED BY REGION, BY DISTRICT ,BY SITE NAME

MOE REGION: 01 SOUTHWEST
DISTRICT : 105 LONDON (NORTH)

COMPANY/ SITE NUMBER	ADDRESS	MOE REGION / COUNTY / MUNICIPALITY	MINOR SITE (LT 1 TONNE) LIQUID TOTAL (IN TONNES)	MAJOR SITE (GE 1 TONNE) LIQUID TOTAL (IN TONNES)
10589A026	WEST SIDE OF HWY 59 NORTH EAST ZORRA-TAVISTOCK TWP	OXFORD EAST ZORRA-TAVISTOCK TWP	*	
MINISTRY OF TRANSPORTATION (MTO) 10586A114	581 HURON ST. STRATFORD	SOUTHWEST PERTH STRATFORD	* M	
NEW LIFE MILLS LTD 10589A036	LOT 11, CONCESSION 17 INNERKIP EAST ZORRA-TAVISTOCK TWP	SOUTHWEST OXFORD EAST ZORRA - TAVISTOCK TWP	* M	
ONT. MIN. OF GOVERNMENT SERVICES 10588A086	HIGHWAY 59 NORTH WOODSTOCK	SOUTHWEST OXFORD WOODSTOCK	* M	
ONTARIO HYDRO 10586A058	56 EMBRO STREET BEACHVILLE	SOUTHWEST OXFORD BEACHVILLE	.1 * M	
ONTARIO HYDRO 10586A086	LOT 13, CONC. 2 INGERSOLL TRANSFORMER STATION ZORRA TWP	SOUTHWEST OXFORD ZORRA TWO	.3 *	
ONTARIO HYDRO - LISTOWEL 10587A073	590 BRIGHT STREET EAST LISTOWEL	SOUTHWEST PERTH LISTOWEL		2.449 * M
ONTARIO HYDRO - STRATHROY 10586A063	ELLEN STREET STRATHROY	SOUTHWEST MIDDLESEX STRATHROY		4.352 * M
PHILIPS ELECTRONICS LTD 10589A034	552 CLARKE SIDE RD. LONDON	SOUTHWEST MIDDLESEX LONDON	*	
RALSTON PURINA CANADA INC. 10589A170	404 MAIN STREET WOODSTOCK	SOUTHWEST OXFORD WOODSTOCK		5.426 *

CODES: * = ACCORDING TO DATA, M = ACCORDING TO MAJOR FLAG, S = SENSITIVE SITE

MINISTRY OF THE ENVIRONMENT - WASTE MANAGEMENT BRANCH
PCB SITE INVENTORY SYSTEM - MAJOR AND MINOR SITES REPORT
FILE: MAIN PRINTED: 91/10/07

SORTED BY REGION, BY DISTRICT ,BY SITE NAME

MOE REGION: 01 SOUTHWEST
DISTRICT : 105 LONDON (NORTH)

COMPANY/ SITE NUMBER	ADDRESS	MOE REGION COUNTY MUNICIPALITY	MINOR SITE (LT 1 TONNE) LIQUID TOTAL (IN TONNES)	MAJOR SITE (GE 1 TONNE) LIQUID TOTAL (IN TONNES)
RJR-MACDONALD INC. 10583A038	10 WABASSH RD. TILLSONBURG	SOUTHWEST OXFORD TILLSONBURG	M	3.240 *
RJR-MACDONALD INC. (LEAF DIV.) 10588A005	CON 5, LOT 3 & PT LOT 4 RJR SITE #2 (ELECTRICAL SWITCH GEAR ROO TILLSONBURG	SOUTHWEST OXFORD TILLSONBURG	* M	
ROBERTS WAREHOUSING LTD. 10584A287	273 INGERSOLL AVENUE WOODSTOCK	SOUTHWEST OXFORD WOODSTOCK	* M	
ROBIN HOOD MULTIFOODS INC. 10586A061	MASTER FEEDS LTD. 171 RAILWAY AVENUE KOMOKA	SOUTHWEST MIDDLESEX LOBO TWP	.0 * M	
SIVACO ONTARIO 10585A229	390 THOMAS STREET INGERSOLL	SOUTHWEST OXFORD INGERSOLL	* M	
SPRUCE LODGE 10585A039	SPRUCE LODGE 643 WEST GORE ST. STRATFORD	SOUTHWEST PERTH STRATFORD	.5 * M	
ST. MARY'S PUC 10587A074	ST. GEORGE ST. HYDRO SUB SHOP ST. MARY'S	SOUTHWEST PERTH ST. MARY'S	* M	
ST. MARYS CEMENT COMPANY 10589A043	LOT 22, CONCESSION 17 TOWNSHIP OF BLANSHARD	SOUTHWEST PERTH BALANSHARD TWP.		5.115 *
STANDARD AGGREGATES INC. 10589A166	LOT 4, CONCESSION 6 LONDON TWP.	SOUTHWEST MIDDLESEX LONDON TWP.		1.114 *
STANDARD PRODUCTS CANADA LTD	PLANT #3	SOUTHWEST		

CODES: * = ACCORDING TO DATA, M = ACCORDING TO MAJOR FLAG, S = SENSITIVE SITE

MINISTRY OF THE ENVIRONMENT - WASTE MANAGEMENT BRANCH
PCB SITE INVENTORY SYSTEM - MAJOR AND MINOR SITES REPORT
FILE: MAIN PRINTED: 91/10/07

SORTED BY REGION, BY DISTRICT ,BY SITE NAME

MOE REGION: 01 SOUTHWEST
DISTRICT : 105 LONDON (NORTH)

COMPANY/ SITE NUMBER	ADDRESS	MOE REGION COUNTY MUNICIPALITY	MINOR SITE (LT 1 TONNE) LIQUID TOTAL (IN TONNES)	MAJOR SITE (GE 1 TONNE) LIQUID TOTAL (IN TONNES)
10589A157	341 ERIE STREET STRATFORD	PERTH STRATFORD	*	
STANDARD TUBE CANADA 10589A029	193 GIVINS STREET WOODSTOCK	SOUTHWEST OXFORD OXFORD COUNTY		2.509 *
STEED STANDARD TRANSPORT 10589A162	342 ERIE STREET STRATFORD	SOUTHWEST PERTH STRATFORD		2.659 *
STRATFORD PUC 10588A001	78 WHYTE AVE. STRATFORD	SOUTHWEST PERTH STRATFORD		5.775 * M
STRATHROY PUC 10587A075	475 METCALFE ST. W. STRATHROY	SOUTHWEST MIDDLESEX STRATHROY	.0 * M	
SUN-CANADIAN PIPE LINE CO LTD 10590A014	LOT 2, CONC 3, FANSHAWE PK RD LONDON TW LONDON	SOUTHWEST MIDDLESEX LOND	* M	
SUN-CANADIAN PIPE LINE CO LTD. 10590A015	LOT 6 CONC 2 MIDDLESEX COUNTY ROAD 6 KERWOOD	SOUTHWEST MIDDLESEX ADEL	* M	
T. B. WOODS CANADA LTD. 10583A043	750 DOURO ST. STRATFORD	SOUTHWEST PERTH STRATFORD	* M	
TCG MATERIALS LTD. 10585A088	PART OF LOT 6, CONCESSION 5 LONDON TOWNSHIP	SOUTHWEST MIDDLESEX MIDDLESEX	.6 *	
THOMAS BUILT BUSES OF CANADA LTD. 10585A040	TECUMSEH ST., PLANT #2 WOODSTOCK	SOUTHWEST OXFORD WOODSTOCK	* M	

CODES: * = ACCORDING TO DATA, M = ACCORDING TO MAJOR FLAG, S = SENSITIVE SITE

MINISTRY OF THE ENVIRONMENT - WASTE MANAGEMENT BRANCH
PCB SITE INVENTORY SYSTEM - MAJOR AND MINOR SITES REPORT
FILE: MAIN PRINTED: 91/10/07

SORTED BY REGION, BY DISTRICT ,BY SITE NAME

MOE REGION: 01 SOUTHWEST
DISTRICT : 105 LONDON (NORTH)

COMPANY/ SITE NUMBER	ADDRESS	MOE REGION COUNTY MUNICIPALITY	MINOR SITE (LT 1 TONNE) LIQUID TOTAL (IN TONNES)	MAJOR SITE (GE 1 TONNE) LIQUID TOTAL (IN TONNES)
TILLSONBURG WORKS DEPARTMENT 10585A041	20 SPRUCE ST. TILLSONBURG	SOUTHWEST OXFORD TILLSONBURG	* M	
TIMBERJACK INC. 10584A042	925 DEVONSHIRE AVE. PO BOX 160 WOODSTOCK	SOUTHWEST OXFORD WOODSTOCK		29.900 * M
VALEO ENGINE COOLING, LIMITED 10586A001	533 ROMEO STREET S. STRATFORD	SOUTHWEST PERTH STRATFORD CITY		1.634 * M
WOODSTOCK PUC 10588A002	CORNER OF INGERSOLL AVE. & TECUMSEH ST. WOODSTOCK	SOUTHWEST OXFORD WOODSTOCK		3.126 * M
** TOTAL FOR MINISTRY REGION: SOUTHWEST			10.5	615.952

CODES: * = ACCORDING TO DATA, M = ACCORDING TO MAJOR FLAG, S = SENSITIVE SITE

Ministry of the Environment
Ontario

West Central Region

②

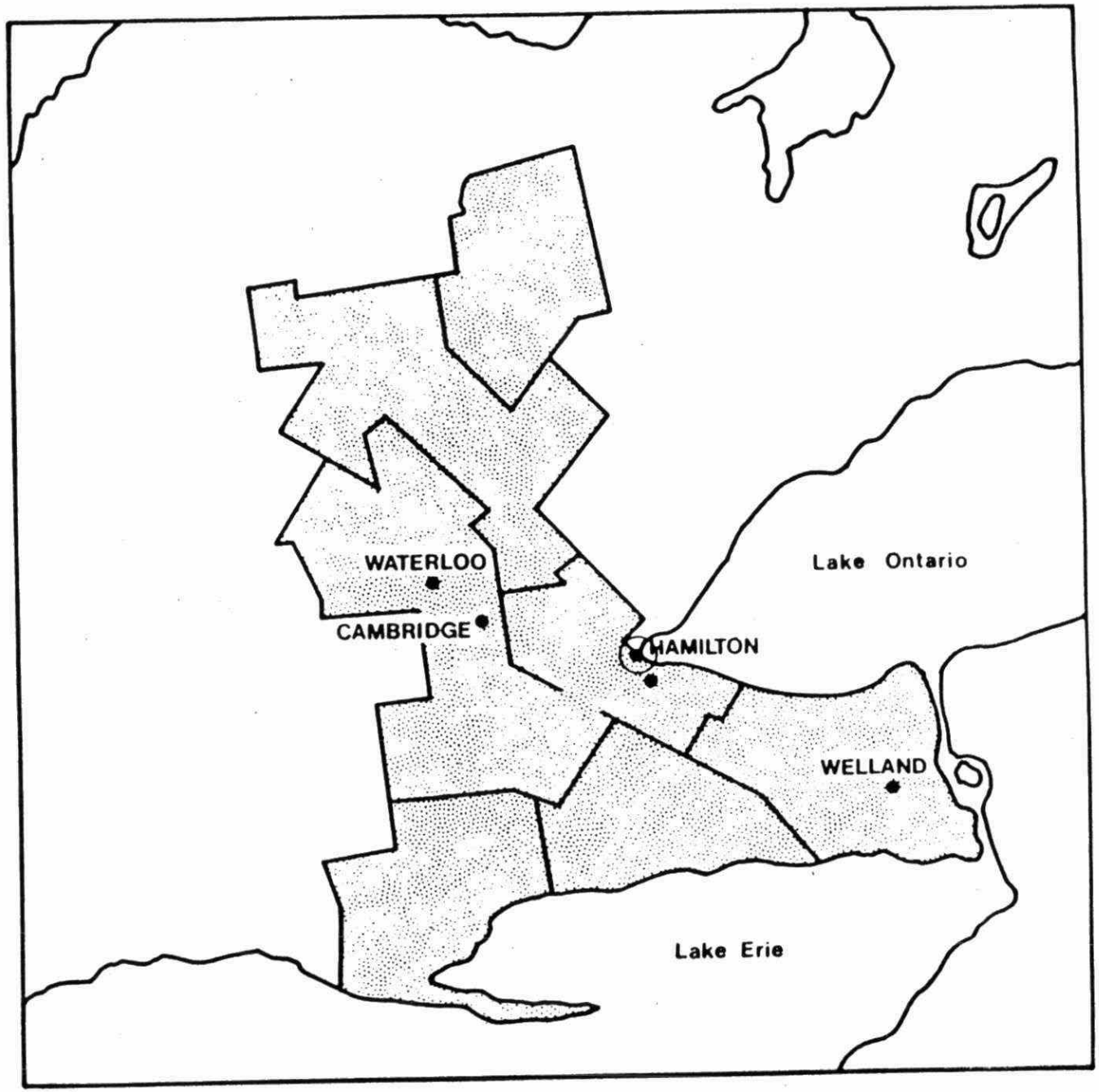

MAP 2

MINISTRY OF THE ENVIRONMENT - WASTE MANAGEMENT BRANCH
PCB SITE INVENTORY SYSTEM - MAJOR AND MINOR SITES REPORT
FILE: MAIN PRINTED: 91/10/07

SORTED BY REGION, BY DISTRICT ,BY SITE NAME

MOE REGION: 02 WEST CENTRAL
DISTRICT : 201 HAMILTON/WENTWORTH

COMPANY/ SITE NUMBER	ADDRESS	MOE REGION COUNTY MUNICIPALITY	MINOR SITE (LT 1 TONNE) LIQUID TOTAL (IN TONNES)	MAJOR SITE (GE 1 TONNE) LIQUID TOTAL (IN TONNES)
		WEST CENTRAL		
20191A015			*	
ADPAK INTERNATIONAL 20185A056	425 PARKDALE AVENUE NORTH HAMILTON	WEST CENTRAL HAMILTON-WENTWORTH HAMILTON	* M	
ALBRIGHT & WILSON AMERICAS/PT. MAITLAN 20489A032	PT. MAITLAND / TOWN OF DUNNVILLE P.O. BOX 130 DUNNVILLE, ONT.	WEST CENTRAL HALDIMAND-NORFOLK 12401;HALDIMAND-NORFOLK	*	
ALLEN CANDY 20185A055	414 VICTORIA AVENUE NORTH HAMILTON	WEST CENTRAL HAMILTON-WENTWORTH HAMILTON	* M	
ASEA BROWN BOVERI INC 20191A007	1600 BURLINGTON ST. EAST HAMILTON, ONTARIO	WEST CENTRAL HAMILTON-WENTWORTH WENTWORTH		15.911 * M
BALL PACKAGING - HAMILTON 20188A274	391 VICTORIA ST. N. HAMILTON	WEST CENTRAL HAMILTON-WENTWORTH HAMILTON	.0 * M	
BELL CANADA 20185A042	20 HUNTER ST. W. 5TH FLOOR HAMILTON	WEST CENTRAL HAMILTON-WENTWORTH HAMILTON/WENTWORTH	.6 *	M
BOONSTRA AND REIDING LTD 20190A028	21 HWY5 W HAMILTON,ONT	WEST CENTRAL HAMILTON-WENTWORTH HAMILTON-WENTWORTH	* M	
CAMCO INC. 20190A003	175 LONGWOOD RD SOUTH. HAMILTON ONTARIO	WEST CENTRAL HAMILTON-WENTWORTH HAMILTON-WENTWORTH	M	2.092 *
CANADA PIPE COMPANY LTD	600 KENILWORTH AVENUE NORTH	WEST CENTRAL		1.599

CODES: * = ACCORDING TO DATA, M = ACCORDING TO MAJOR FLAG, S = SENSITIVE SITE

MINISTRY OF THE ENVIRONMENT - WASTE MANAGEMENT BRANCH
PCB SITE INVENTORY SYSTEM - MAJOR AND MINOR SITES REPORT
FILE: MAIN PRINTED: 91/10/07

SORTED BY REGION, BY DISTRICT ,BY SITE NAME

MOE REGION: 02 WEST CENTRAL
DISTRICT : 201 HAMILTON/WENTWORTH

COMPANY/ SITE NUMBER	ADDRESS	MOE REGION / COUNTY / MUNICIPALITY	MINOR SITE (LT 1 TONNE) LIQUID TOTAL (IN TONNES)	MAJOR SITE (GE 1 TONNE) LIQUID TOTAL (IN TONNES)
20190A016	P.O.BOX 2849, HAMILTON, ONT.	HAMILTON-WENTWORTH HAMILTON - WENTWORTH		* M S
CANADA WIRE AND CABLE 20190A046	19-20 GILBERTSON DRIVE SIMCOE, ONTARIO	WEST CENTRAL HALDIMAND-NORFOLK HALDIMAND-NORFOLK		1.568 * M
CANADIAN GYPSUM 20484A108	(OFF HWY 6) P O BOX 99 HAGERSVILLE	WEST CENTRAL HALDIMAND-NORFOLK HAGERSVILLE	* M	
CANADIAN LIQUID AIR 20185A061	850 BURLINGTON STREET EAST HAMILTON	WEST CENTRAL HAMILTON-WENTWORTH HAMILTON		7.039 * M
CARBOCHEM INC. 20184A063	725 STRATHEARNE AVE. N. HAMILTON	WEST CENTRAL HAMILTON-WENTWORTH HAMILTON/WENTWORTH	* M	
CENTRAL SOYA OF CANADA 20188A215	VICTORIA STREEN NORTH HAMILTON	WEST CENTRAL HAMILTON-WENTWORTH HAMILTON/WENTWORTH	* M	
CHEDOKE-MCMASTER HOSPITAL 20188A217	SANITORIUM ROAD HAMILTON	WEST CENTRAL HAMILTON-WENTWORTH HAMILTON	.3 * M S	
CITY OF HAMILTON 20188A219	71 MAIN STREET WEST HAMILTON, ONT	WEST CENTRAL HAMILTON-WENTWORTH HAMILTON/WENTWORTH	* M	
CITY OF HAMILTON 20190A017	MAINTENANCE SHOP 125 BARTON ST WEST HAMILTON ONTARIO	WEST CENTRAL HAMILTON-WENTWORTH HAMILTON WENTWORTH	* M	
COLD METAL PRODUCTS 20189A014	65 IMPERIAL STREET HAMILTON, ONTARIO	WEST CENTRAL HAMILTON-WENTWORTH HAMILTON-WENTWORTH	* M	

CODES: * = ACCORDING TO DATA, M = ACCORDING TO MAJOR FLAG, S = SENSITIVE SITE

MINISTRY OF THE ENVIRONMENT - WASTE MANAGEMENT BRANCH
PCB SITE INVENTORY SYSTEM - MAJOR AND MINOR SITES REPORT
FILE: MAIN PRINTED: 91/10/07

SORTED BY REGION, BY DISTRICT ,BY SITE NAME

MOE REGION: 02 WEST CENTRAL
DISTRICT : 201 HAMILTON/WENTWORTH

COMPANY/ SITE NUMBER	ADDRESS	MOE REGION COUNTY MUNICIPALITY	MINOR SITE (LT 1 TONNE) LIQUID TOTAL (IN TONNES)	MAJOR SITE (GE 1 TONNE) LIQUID TOTAL (IN TONNES)
CONSUMERS GLASS 20184A062	CHAPPLE ST. HAMILTON	WEST CENTRAL HAMILTON-WENTWORTH HAMILTON		9.589 * M
DOFASCO - STONEY CREEK 20188A225	NO. 6 SALTFLEET STORES GLOVER ROAD STONEY CREEK	WEST CENTRAL HAMILTON-WENTWORTH STONEY CREEK		14.847 * M
DOFASCO INC. 20183A054	P.O. BOX 2460 NO. 4 STORES HAMILTON	WEST CENTRAL HAMILTON-WENTWORTH HAMILTON		1.149 * M
DOMTAR CONSTRUCTION MATERIALS 20488A360	L 10, C. 1 W. OF PLANK RD (SENECA) TOWN OF HALDAMAND (CALEDONIA HALDIMAND - NORFOLK	WEST CENTRAL HALDIMAND-NORFOLK HALDIMAND - NORFOLK	.1 * M	
DUNDAS HYDRO 20188A228	PARK STREET E. DUNDAS	WEST CENTRAL HAMILTON-WENTWORTH DUNDAS		1.222 * M
E.D. SMITH 20190A042	944 HWY 8 WINONA, ONTARIO	WEST CENTRAL HAMILTON-WENTWORTH HAMILTON-WENTWORTH	* M	
GOVERNMENT OF CANADA - AGRIC. CAN. RES 20488A244	FEDERAL TOBACCO RESEARCH LOT 40 & 41, CON 1 NTR (OFF HWY 3) TWP. OF NORFOLK	WEST CENTRAL HALDIMAND-NORFOLK TWP. OF NORFOLK	.3 * M	
GREIF CONTAINERS INC. 20191A017	349 LEASIDE AVE. STONEY CREEK	WEST CENTRAL HAMILTON-WENTWORTH STONEY CREEK	.0 * M	
H. H. ROBERTSON INC. 20185A057	411 PARKDALE AVENUE NORTH HAMILTON	WEST CENTRAL HAMILTON-WENTWORTH HAMILTON	* M	
HAMILTON BOARD OF EDUCATION	HAMILTON BOARD OF EDUCATION	WEST CENTRAL		

CODES: * = ACCORDING TO DATA, M = ACCORDING TO MAJOR FLAG, S = SENSITIVE SITE

MINISTRY OF THE ENVIRONMENT - WASTE MANAGEMENT BRANCH
PCB SITE INVENTORY SYSTEM - MAJOR AND MINOR SITES REPORT
FILE: MAIN PRINTED: 91/10/07

SORTED BY REGION, BY DISTRICT ,BY SITE NAME

MOE REGION: 02 WEST CENTRAL
DISTRICT : 201 HAMILTON/WENTWORTH

COMPANY/ SITE NUMBER	ADDRESS	MOE REGION COUNTY MUNICIPALITY	MINOR SITE (LT 1 TONNE) LIQUID TOTAL (IN TONNES)	MAJOR SITE (GE 1 TONNE) LIQUID TOTAL (IN TONNES)
20190A047	220 DUNDURN ST. SOUTH HAMILTON	HAMILTON-WENTWORTH HAMILTON-WENTWORTH	* M S	
HAMILTON CIVIC HOSPITALS 20190A013	237 BARTON ST. E. HAMILTON	WEST CENTRAL HAMILTON-WENTWORTH HAMILTON-WENTWORTH	* M	
HAMILTON GENERAL HOMES (1971) LTD. 20190A007	590 SEAMAN STREET STONEY CREEK	WEST CENTRAL HAMILTON-WENTWORTH STONEY CREEK	* M	
HAMILTON HYDRO ELECTRIC SYSTEM 20183A064	227 MOHAWK ROAD HAMILTON	WEST CENTRAL HAMILTON-WENTWORTH HAMILTON	*	M
HAMILTON HYDRO ELECTRIC SYSTEM-NEBO RD 20188A245	450 NEBO RD. HAMILTON	WEST CENTRAL HAMILTON-WENTWORTH HAMILTON	M	9.001 *
HAMILTON PSYCHIATRIC HOSPITAL 20188A246	100 WEST 5TH ST. FENNELL AVENUE HAMILTON	WEST CENTRAL HAMILTON-WENTWORTH HAMILTON/WENTWORTH	*	M
HAMILTON STREET RAILROAD 20190A006	330 WENTWORTH ST. N. HAMILTON	WEST CENTRAL HAMILTON-WENTWORTH HAMILTON-WENTWORTH		2.400 * M
HARRIS REBAR 20188A247	318 ARVIN AVENUE STONEY CREEK	WEST CENTRAL HAMILTON-WENTWORTH STONEY CREEK	* M	
HENDERSON HOSPITAL 20189A041	711 CONCESSION ST HAMILTON	WEST CENTRAL HAMILTON-WENTWORTH HAMILTON/WENTWORTH	.0 * M S	
HENKEL CANADA LTD. 20189A028	162 WARD AVENUE HAMILTON	WEST CENTRAL HAMILTON-WENTWORTH HAMILTON-WENTWORTH	* M	

CODES: * = ACCORDING TO DATA, M = ACCORDING TO MAJOR FLAG, S = SENSITIVE SITE

MINISTRY OF THE ENVIRONMENT - WASTE MANAGEMENT BRANCH
PCB SITE INVENTORY SYSTEM - MAJOR AND MINOR SITES REPORT
FILE: MAIN PRINTED: 91/10/07

SORTED BY REGION, BY DISTRICT ,BY SITE NAME

MOE REGION: 02 WEST CENTRAL
DISTRICT : 201 HAMILTON/WENTWORTH

COMPANY/ SITE NUMBER	ADDRESS	MOE REGION COUNTY MUNICIPALITY	MINOR SITE (LT 1 TONNE) LIQUID TOTAL (IN TONNES)	MAJOR SITE (GE 1 TONNE) LIQUID TOTAL (IN TONNES)
IMPERIAL OIL 20185A037	FLAMBOROUGH P O BOX 380, CONCESSION 5 WATERDOWN	WEST CENTRAL HAMILTON-WENTWORTH WATERDOWN	.0 * M	
INTERNATIONAL IRON & METAL COMPANY 20189A021	P.O. BOX 70 BRAMPTON ST. HAMILTON	WEST CENTRAL HAMILTON-WENTWORTH HAMILTON	.4 *	M
INTERPROVINCIAL PIPELINE LTD. -FLAMBOR 20188A249	LOT 23 CONC 6 (NORTH WESTOVER STATION) WESTOVER FLAMBOROUGH	WEST CENTRAL HAMILTON-WENTWORTH FLAMBOROUGH	* M	
J.I. CASE 20189A040	450 SHERMAN AVE N. HAMILTON, ONT.	WEST CENTRAL HAMILTON-WENTWORTH HAMILTON WENTWORTH	* M	
LANGS COLD STORAGE 20188A254	NASH ROAD NORTH HAMILTON	WEST CENTRAL HAMILTON-WENTWORTH HAMILTON/WENTWORTH		3.575 * M
LUNDY STEEL DIV. OF IVACO INC. 20190A010	FOREST ST. E. DUNVILLE	WEST CENTRAL HALDIMAND-NORFOLK HALDIMAND-NORFOLK		9.515 * M
M. A. HENRY 20185A039	1 HEAD STREET DUNDAS	WEST CENTRAL HAMILTON-WENTWORTH DUNDAS	* M	
MCMASTER UNIVERSITY 20189A002	1280 MAIN STREET WEST GILMOUR HALL ROOM 306J HAMILTON ONTARIO	WEST CENTRAL HAMILTON-WENTWORTH HAMILTON WENTWORTH	.1 * M	
MINISTRY OF CORRECTIONAL SERVICES 20190A030	467 BEACH BLVD HAMILTON,ONT	WEST CENTRAL HAMILTON-WENTWORTH HAMILTON,ONT	* M	
MINISTRY OF TRANSPORTATION	1200 SOUTH SERVICE ROAD-STORAGE BLDG.	WEST CENTRAL	.0	

CODES: * = ACCORDING TO DATA, M = ACCORDING TO MAJOR FLAG, S = SENSITIVE SITE

MINISTRY OF THE ENVIRONMENT - WASTE MANAGEMENT BRANCH
PCB SITE INVENTORY SYSTEM - MAJOR AND MINOR SITES REPORT
FILE: MAIN PRINTED: 91/10/07

SORTED BY REGION, BY DISTRICT ,BY SITE NAME

MOE REGION: 02 WEST CENTRAL
DISTRICT : 201 HAMILTON/WENTWORTH

COMPANY/ SITE NUMBER	ADDRESS	MOE REGION COUNTY MUNICIPALITY	MINOR SITE (LT 1 TONNE) LIQUID TOTAL (IN TONNES)	MAJOR SITE (GE 1 TONNE) LIQUID TOTAL (IN TONNES)
20185A060	P.O. BOX 250 WINONA	HAMILTON-WENTWORTH WINONA	* M	
MIRACLE FOOD MART 20188A265	751 UPPER JAMES (AT MOHAWK RD) HAMILTON	WEST CENTRAL HAMILTON-WENTWORTH HAMILTON		1.800 * M
MOHAWK HOSPITAL SERVICES INC. 20185A040	CHEDMAC DR. HAMILTON	WEST CENTRAL HAMILTON-WENTWORTH HAMILTON	* M	
NATIONAL STEEL CAR 20189A058	KENILWORTH AVENUE NORTH P.O.BOX 450, STATION "A" HAMILTON, ONTARIO	WEST CENTRAL HAMILTON-WENTWORTH HAMILTON/WENTWORTH	.9 * M	
NORFOLK CO-OP CO. LTD. SIMCOE 20190A008	P.O. BOX 368 HEAD & STANLY ST. SIMCOE HAMILTON	WEST CENTRAL HALDIMAND-NORFOLK HALDIMAND-NORFOLK	* M	
NORTON CANADA INC. - HAMILTON 20188A272	3 BEACH ROAD HAMILTON	WEST CENTRAL HAMILTON-WENTWORTH HAMILTON	.3 * M	
ONTARIO HYDRO - DUNDAS 20188A285	40 OLYMPIC DRIVE DUNDAS	WEST CENTRAL HAMILTON-WENTWORTH DUNDAS		4.427 * M
ONTARIO HYDRO - HAMILTON 20188A276	BEACH T.S. 1742 BURLINGTON STREET EAST HAMILTON	WEST CENTRAL HAMILTON-WENTWORTH HAMILTON	* M	
ONTARIO HYDRO - HAMILTON 20188A286	1000 BURLINGTON ST E. GAGE TS HAMILTON	WEST CENTRAL HAMILTON-WENTWORTH HAMILTON		1.906 * M
ONTARIO HYDRO - HAMILTON 20188A292	1053 MAIN ST W. NEWTON TS HAMILTON	WEST CENTRAL HAMILTON-WENTWORTH HAMILTON/WENTWORTH	* M	

CODES: * = ACCORDING TO DATA, M = ACCORDING TO MAJOR FLAG, S = SENSITIVE SITE

MINISTRY OF THE ENVIRONMENT - WASTE MANAGEMENT BRANCH
PCB SITE INVENTORY SYSTEM - MAJOR AND MINOR SITES REPORT
FILE: MAIN PRINTED: 91/10/07

SORTED BY REGION, BY DISTRICT ,BY SITE NAME

MOE REGION: 02 WEST CENTRAL
DISTRICT : 201 HAMILTON/WENTWORTH

COMPANY/ SITE NUMBER	ADDRESS	MOE REGION COUNTY MUNICIPALITY	MINOR SITE (LT 1 TONNE) LIQUID TOTAL (IN TONNES)	MAJOR SITE (GE 1 TONNE) LIQUID TOTAL (IN TONNES)
ONTARIO HYDRO - HAMILTON 20188A293	450 MOHAWK RD MOHAWK TS HAMILTON	WEST CENTRAL HAMILTON-WENTWORTH HAMILTON	.0 * M	
ONTARIO HYDRO - SIMCOE 20488A277	SIMCOE 4 BOSWELL STREET SIMCOE	WEST CENTRAL HALDIMAND-NORFOLK SIMCOE		2.700 * M
ONTARIO HYDRO NANTICOKE TGS 20483A112	NANTICOKE THERMAL GENERATING STATION P.O. BOX 2000, WALPOLE GEO. TWP NANTICOKE	WEST CENTRAL HALDIMAND-NORFOLK NANTICOKE		39.090 * M
ONTARIO HYDRO-HAMILTON 20188A346	1000 BURLINGTON ST. E HAMILTON	WEST CENTRAL HAMILTON-WENTWORTH HAMILTON	* M	
ONTARIO RENDERING COMPANY LTD. 20188A298	P.O. BOX 8270, DUNDAS, LOT 5&6, CONN 2 880 HWAY #5 FLAMBOROUGH	WEST CENTRAL HAMILTON-WENTWORTH FLAMBOROUGH	* M S	
PATAGONIA REALTY (FORMERLY FIRESTONE) 20185A041	1579 BURLINGTON ST.E. HAMILTON	WEST CENTRAL HAMILTON-WENTWORTH HAMILTON/WENTWORTH		6.657 * M
PETER VAN EGMOND &SONS LTD 20190A025	110 FOREST STREET DUNNVILLE ONT.	WEST CENTRAL HALDIMAND-NORFOLK DUNNVILLE ONT.	* M	
PHILIP ENTERPRISES INC 20189A015	52 IMPERIAL ST. HAMILTON, ONTARIO	WEST CENTRAL HAMILTON-WENTWORTH HAMILTON/WENTWORTH	* M	
PROCTER & GAMBLE 20188A305	BURLINGTON ST E. HAMILTON	WEST CENTRAL HAMILTON-WENTWORTH HAMILTON		1.265 * M
PUBLIC WORKS CANADA	BASEMENT	WEST CENTRAL		

CODES: * = ACCORDING TO DATA, M = ACCORDING TO MAJOR FLAG, S = SENSITIVE SITE

MINISTRY OF THE ENVIRONMENT - WASTE MANAGEMENT BRANCH
PCB SITE INVENTORY SYSTEM - MAJOR AND MINOR SITES REPORT
FILE: MAIN PRINTED: 91/10/07

SORTED BY REGION, BY DISTRICT ,BY SITE NAME

MOE REGION: 02 WEST CENTRAL
DISTRICT : 201 HAMILTON/WENTWORTH

COMPANY/ SITE NUMBER	ADDRESS	MOE REGION COUNTY MUNICIPALITY	MINOR SITE (LT 1 TONNE) LIQUID TOTAL (IN TONNES)	MAJOR SITE (GE 1 TONNE) LIQUID TOTAL (IN TONNES)
20189A038	150 MAIN ST.W. HAMILTON	HAMILTON-WENTWORTH HAMILTON/WENTWORTH	* M	
REG. MUNIC. OF HALDIMAND-NORFOLK SIMCO 20488A307	SIMCOE SEWAGE TREATMENT PLANT 16 OAKWOOD AVENUE TOWN OF SIMCOE	WEST CENTRAL HALDIMAND-NORFOLK TOWN OF SIMCOE	* M	
REG. MUNICIPALITY OF HAMILTON-WENTWORT 20188A309	WOODWARD AVENUE STP 700 WOODWARD AVENUE HAMILTON	WEST CENTRAL HAMILTON-WENTWORTH HAMILTON		26.311 * M
REGIONAL MUNICIPALITY OF HALDIMAND 20488A308	NORFOLK WATER TREATMENT PLANT LOT 6, CONC. 1 NANTICOKE	WEST CENTRAL HALDIMAND-NORFOLK NANTICOKE		1.407 * M
REID DOMINION PACKAGING 20190A021	19 LINDEN ST. HAMILTON	WEST CENTRAL HAMILTON-WENTWORTH HAMILTON-WENTWORTH	* M	
RINY VANROOY 20189A052	BLOCK 1 PLAN 48B WYNDHAM CENTRE TOWNSHIP OF DELHI	WEST CENTRAL HALDIMAND-NORFOLK TOWNSHIP OF DELHI	* M S	
RONDAR SERVICES (CAN.) LTD. 20185A058	333 CENTENNIAL PKWY. NORTH HAMILTON	WEST CENTRAL HAMILTON-WENTWORTH HAMILTON		4.975 * M
ROSART PROPERTIES 20188A310	DUNDURN ST. (AT KING) HAMILTON	WEST CENTRAL HAMILTON-WENTWORTH HAMILTON	.3 * M	
ROYAL BANK OF CANADA 20191A002	18-24 JAMES ST. S. HAMILTON	WEST CENTRAL HAMILTON-WENTWORTH HAMILTON-WENTWORTH	* M	
SHELL CANADA PRODUCTS LTD 20191A001	391 BURLINGTON ST. EAST HAMILTON, ONTARIO	WEST CENTRAL HAMILTON-WENTWORTH HAMILTON	* M	

CODES: * = ACCORDING TO DATA, M = ACCORDING TO MAJOR FLAG, S = SENSITIVE SITE

MINISTRY OF THE ENVIRONMENT - WASTE MANAGEMENT BRANCH
PCB SITE INVENTORY SYSTEM - MAJOR AND MINOR SITES REPORT
FILE: MAIN PRINTED: 91/10/07

SORTED BY REGION, BY DISTRICT ,BY SITE NAME

MOE REGION: 02 WEST CENTRAL
DISTRICT : 201 HAMILTON/WENTWORTH

COMPANY/ SITE NUMBER	ADDRESS	MOE REGION COUNTY MUNICIPALITY	MINOR SITE (LT 1 TONNE) LIQUID TOTAL (IN TONNES)	MAJOR SITE (GE 1 TONNE) LIQUID TOTAL (IN TONNES)
SIMCOE HYDRO ELECTRIC COMMISSION 20191A006	LOT1,CONC5,WOODHOUSE TOWNSHIP REAR OF 16 OAKWOOD ST SIMCOE	WEST CENTRAL HALDIMAND-NORFOLK REGION OF HALDIMAND-NORFOLK	.1 * M	
SIMCOE LEAF TOBACCO CO. 20488A316	SECOND AVENUE TOWN OF SIMCOE	WEST CENTRAL HALDIMAND-NORFOLK TOWN OF SIMCOE	.1 * M	
SLATER STEEL 20183A065	319 SHERMAN AVE. N. HAMILTON	WEST CENTRAL HAMILTON-WENTWORTH HAMILTON/WENTWORTH		7.163 * M
ST. JOSEPH'S HOSPITAL 20185A046	50 CHARLTON AVENUE EAST NONE SENSITIVE SITE HAMILTON	WEST CENTRAL HAMILTON-WENTWORTH HAMILTON	* M	
STANDARD AGGREGATES 20190A049	STANDARD AGGREGATES HAGERSVILLE, ONTARIO	WEST CENTRAL HALDIMAND-NORFOLK HAGERSVILLE, ONTARIO	M	1.023 *
STEETLEY INDUSTRIES-LIME & AGGREGRATES 20185A047	447 MOXLEY ROAD SOUTH R.R.#2 FLAMBOROUGH	WEST CENTRAL HAMILTON-WENTWORTH DUNDAS		3.115 * M
STEETLEY QUARRY PRODUCTS LIMITED 20189A024	BROWW QUARRY LANDFILL, PART LOTS 9,10,1 CONCESSION II,460 FALLSVIEW RD.	WEST CENTRAL HAMILTON-WENTWORTH TOWN OF FLAMBOROUGH	*	M
STELCO INC 20190A036	STELCO INC - FROST WORKS 250 LOTTRIDGE ST HAMILTON,ONTARIO	WEST CENTRAL HAMILTON-WENTWORTH HAMILTON,ONTARIO	*	
STELCO INC. LAKE ERIE WORKS 20484A107	LAKE ERIE WORKS NANTICOKE	WEST CENTRAL HALDIMAND-NORFOLK NANTICOKE	M	1.476 *
STELCO PARKDALE WORKS	STRATHEARNE AVE.	WEST CENTRAL		

CODES: * = ACCORDING TO DATA, M = ACCORDING TO MAJOR FLAG, S = SENSITIVE SITE

MINISTRY OF THE ENVIRONMENT - WASTE MANAGEMENT BRANCH
PCB SITE INVENTORY SYSTEM - MAJOR AND MINOR SITES REPORT
FILE: MAIN PRINTED: 91/10/07

SORTED BY REGION, BY DISTRICT ,BY SITE NAME

MOE REGION: 02 WEST CENTRAL
DISTRICT : 201 HAMILTON/WENTWORTH

COMPANY/ SITE NUMBER	ADDRESS	MOE REGION COUNTY MUNICIPALITY	MINOR SITE (LT 1 TONNE) LIQUID TOTAL (IN TONNES)	MAJOR SITE (GE 1 TONNE) LIQUID TOTAL (IN TONNES)
20188A347		HAMILTON-WENTWORTH WENTWORTH	* M	
STELCO STEEL HILTON WORKS II 20189A037	BRICK STORAGE BUILDING DOOR #MM 3 HAMILTON	WEST CENTRAL HAMILTON-WENTWORTH HAMILTON/WENTWORTH		99.056 * M
STONEY CREEK HYDRO 20188A319	703 HIGHWAY #8 STONEY CREEK	WEST CENTRAL HAMILTON-WENTWORTH STONEY CREEK	.4 *	M
SUN CANADIAN PIPELINE COMPANY LTD. 20189A033	WATERDOWN PUMPING STATION 840 HIGHWAY #6 NORTH WATERDOWN	WEST CENTRAL HAMILTON-WENTWORTH HAMILTON	* M	
THE CADILLAC FAIRVIEW CORPORATION LTD. 20190A004	THE HAMILTON EATON CENTER HAMILTON ONTARIO	WEST CENTRAL HAMILTON-WENTWORTH HAMILTON-WENTWORTH	*	M S
TOWN OF FLAMBOROUGH 20189A001	163 DUNDAS STREET EAST P.O. BOX 50 WATERDOWN ONTARIO	WEST CENTRAL HAMILTON-WENTWORTH HAMILTON WENTWORTH	* M	
TRICIL LTD.(SWARU) 20185A048	470 KENORA AVENUE HAMILTON	WEST CENTRAL HAMILTON-WENTWORTH HAMILTON/WENTWORTH		3.098 * M
WESTINGHOUSE CANADA INC 20188A345	SANFORD AVE. AT MYLER ST. HAMILTON	WEST CENTRAL HAMILTON-WENTWORTH WENTWORTH		2.523 * M
WESTINGHOUSE LTD. 20185A049	1632 BURLINGTON STREET EAST HAMILTON	WEST CENTRAL HAMILTON-WENTWORTH HAMILTON/WENTWORTH		30.962 * M
WESTINGHOUSE LTD. 20185A053	505 WOODWARD AVENUE HAMILTON	WEST CENTRAL HAMILTON-WENTWORTH HAMILTON		5.930 * M

CODES: * = ACCORDING TO DATA, M = ACCORDING TO MAJOR FLAG, S = SENSITIVE SITE

MINISTRY OF THE ENVIRONMENT - WASTE MANAGEMENT BRANCH
PCB SITE INVENTORY SYSTEM - MAJOR AND MINOR SITES REPORT
FILE: MAIN PRINTED: 91/10/07

SORTED BY REGION, BY DISTRICT ,BY SITE NAME

MOE REGION: 02 WEST CENTRAL
DISTRICT : 201 HAMILTON/WENTWORTH

COMPANY/ SITE NUMBER	ADDRESS	MOE REGION COUNTY MUNICIPALITY	MINOR SITE (LT 1 TONNE) LIQUID TOTAL (IN TONNES)	MAJOR SITE (GE 1 TONNE) LIQUID TOTAL (IN TONNES)
672289 ONT. INC./FLAMBORO IRON & METAL 20190A051	1653 HWY.#6N., CONC.8,PT.LOT 9 & 10 FW. HAMILTON, ONT.	WEST CENTRAL HAMILTON-WENTWORTH FLAMBOROUGH	*	

CODES: * = ACCORDING TO DATA, M = ACCORDING TO MAJOR FLAG, S = SENSITIVE SITE

MINISTRY OF THE ENVIRONMENT - WASTE MANAGEMENT BRANCH
PCB SITE INVENTORY SYSTEM - MAJOR AND MINOR SITES REPORT
FILE: MAIN PRINTED: 91/10/07

SORTED BY REGION, BY DISTRICT ,BY SITE NAME

MOE REGION: 02 WEST CENTRAL
DISTRICT : 202 CAMBRIDGE

COMPANY/ SITE NUMBER	ADDRESS	MOE REGION COUNTY MUNICIPALITY	MINOR SITE (LT 1 TONNE) LIQUID TOTAL (IN TONNES)	MAJOR SITE (GE 1 TONNE) LIQUID TOTAL (IN TONNES)
20291A003		WEST CENTRAL	*	
A T C MANUFACTURING LTD., 20284A078	202 REGINA STREET NORTH, WATERLOO	WEST CENTRAL WATERLOO WATERLOO	* M	
ACLO COMPOUNDERS INC. 20288A203	P.Q. BOX 3400 498 EAGLE STREET W. CAMBRIDGE	WEST CENTRAL WATERLOO CAMBRIDGE		2.632 * M
ARTEX WOOLLENS 20289A030	25 SHEFFIELD STREET CAMBRIDGE	WEST CENTRAL WATERLOO WATERLOO	* M	
ASEA BROWN BOVERI 20289A007	201 WOODLAWN RD. W GUELPH	WEST CENTRAL WELLINGTON GUELPH	* M	
B & W HEAT TREATING (1975) LTD. 20289A023	60 STECKLE PLACE KITCHENER	WEST CENTRAL WATERLOO KITCHENER	* M	
BABCOCK & WILCOX CANADA 20288A204	581 CORONATION BLVD. CAMBRIDGE	WEST CENTRAL WATERLOO CAMBRIDGE	.0 * M	
BAUER INDUSTRIES 20288A206	181 KING ST. WATERLOO	WEST CENTRAL WATERLOO WATERLOO	* M	
BRANTFORD TWP. HYDRO ELECTRIC COMMISSI 20488A208	MCGILL TRACT MOUNT PLEASANT BRANTFORD	WEST CENTRAL BRANT BRANTFORD		1.349 * M
BRANTFORD W.P.C.P.	(MOE OPERATED)	WEST CENTRAL		

CODES: * = ACCORDING TO DATA, M = ACCORDING TO MAJOR FLAG, S = SENSITIVE SITE

MINISTRY OF THE ENVIRONMENT - WASTE MANAGEMENT BRANCH
PCB SITE INVENTORY SYSTEM - MAJOR AND MINOR SITES REPORT
FILE: MAIN PRINTED: 91/10/07

SORTED BY REGION, BY DISTRICT ,BY SITE NAME

MOE REGION: 02 WEST CENTRAL
DISTRICT : 202 CAMBRIDGE

COMPANY/ SITE NUMBER	ADDRESS	MOE REGION COUNTY MUNICIPALITY	MINOR SITE (LT 1 TONNE) LIQUID TOTAL (IN TONNES)	MAJOR SITE (GE 1 TONNE) LIQUID TOTAL (IN TONNES)
20488A218	MOHAWK STREET BRANTFORD	BRANT BRANTFORD	* M	
BROKON INC. (WAS DOMGLAS) 20489A042	47 MORTON AVE. EAST BRANTFORD	WEST CENTRAL BRANT BRANTFORD		2.068 * M
BUDD CANADA INC 20290A002	1011 HOMER WATSON BLVD KITCHENER, ONT	WEST CENTRAL WATERLOO KITCHENER	*	M
BUTLER METAL PRODUCTS 20288A211	P.O. BOX 3068 1574 EAGLE STREET NORTH CAMBRIDGE	WEST CENTRAL WATERLOO CAMBRIDGE		3.743 * M
CAMBRIDGE BRASS 20284A076	140 ORION PLACE, CAMBRIDGE	WEST CENTRAL WATERLOO CAMBRIDGE	* M	
CAMBRIDGE-N. DUMFRIES HYDRO ELEC. COMM 20288A212	1500 BISHOP STREET CAMBRIDGE	WEST CENTRAL WATERLOO CAMBRIDGE	*	M
CANADA ALLOY CASTINGS LTD 20289A012	529 MANITOV DRIVE KITCHENER	WEST CENTRAL WATERLOO KITCHENER	* M	
CANADA CORDAGE INC 20289A016	OUTSIDE METAL CONTAINER (PORJA - MINI 50 OTTAWA ST. S. KITCHENER	WEST CENTRAL WATERLOO	* M	
CANADA PACKERS INC. 20288A213	94 MARGRET ST. HARRISTON	WEST CENTRAL WELLINGTON HARRISTON	* M S	
CELLO PRODUCTS INC. 20285A075	210 AVENUE ROAD CAMBRIDGE	WEST CENTRAL WATERLOO CAMBRIDGE	* M	

CODES: * = ACCORDING TO DATA, M = ACCORDING TO MAJOR FLAG, S = SENSITIVE SITE

MINISTRY OF THE ENVIRONMENT - WASTE MANAGEMENT BRANCH
PCB SITE INVENTORY SYSTEM - MAJOR AND MINOR SITES REPORT
FILE: MAIN PRINTED: 91/10/07

SORTED BY REGION, BY DISTRICT ,BY SITE NAME

MOE REGION: 02 WEST CENTRAL
DISTRICT : 202 CAMBRIDGE

COMPANY/ SITE NUMBER	ADDRESS	MOE REGION COUNTY MUNICIPALITY	MINOR SITE (LT 1 TONNE) LIQUID TOTAL (IN TONNES)	MAJOR SITE (GE 1 TONNE) LIQUID TOTAL (IN TONNES)
CITY OF GUELPH 20290A040	GUELPH WATER POLL'N CONTROL PLANT 544 WELLINGTON ST WEST GUELPH	WEST CENTRAL WELLINGTON GUELPH	.3 *	
CONESTOGA COLLEGE 20285A073	299 DOON VALLEY DRIVE, STORAGE BLDG. KITCHENER	WEST CENTRAL WATERLOO KITCHENER		1.345 * M
CRANE CAMADA INC. 20290A022	254 HENRY STREET BRANTFORD, ONT	WEST CENTRAL BRANT BRANTFORD	* M	
CROWE FOUNDRY LTD. 20288A223	P.O. BOX 2009 105 SHEFFIELD STREET CAMBRIDGE	WEST CENTRAL WATERLOO CAMBRIDGE	* M	
D.R.G. PLASTICS 20288A227	329 STIRLING AVENUE SOUTH KITCHENER	WEST CENTRAL WATERLOO KITCHENER	.0 * M	
DAYTON-WALTHER CANADA INC. 20285A079	STEEL FOUNDRY WAREHOUSE 355 SILVERCREEK PARKWAY GUELPH	WEST CENTRAL WELLINGTON GUELPH	.0 * M	
DEZURIK OF CANADA 20290A001		WEST CENTRAL WATERLOO WATERLOO	*	
DOMTAR INC 20289A022	77 WELLINGTON ST. S. KITCHENER	WEST CENTRAL WATERLOO KITCHENER	* M	
DOMTAR INC. 20290A020	22 SYDENHAM ST. BRANTFORD, ONT.	WEST CENTRAL BRANT BRANTFORD	.0 * M	
EPTON INDUSRIES INC.	521 KING ST. W	WEST CENTRAL		

CODES: * = ACCORDING TO DATA, M = ACCORDING TO MAJOR FLAG, S = SENSITIVE SITE

//

MINISTRY OF THE ENVIRONMENT - WASTE MANAGEMENT BRANCH
PCB SITE INVENTORY SYSTEM - MAJOR AND MINOR SITES REPORT
FILE: MAIN PRINTED: 91/10/07

SORTED BY REGION, BY DISTRICT ,BY SITE NAME

MOE REGION: 02 WEST CENTRAL
DISTRICT : 202 CAMBRIDGE

COMPANY/ SITE NUMBER	ADDRESS	MOE REGION COUNTY MUNICIPALITY	MINOR SITE (LT 1 TONNE) LIQUID TOTAL (IN TONNES)	MAJOR SITE (GE 1 TONNE) LIQUID TOTAL (IN TONNES)
20288A342	TRANSFORMER SUBSTATION ON SECOND FLOOR KITCHNER	WATERLOO KITCHNER	* M	
EQUITABLE LIFE 20289A057	1 WESTMOUNT RD NORTH WATERLOO	WEST CENTRAL WATERLOO WATERLOO	* M	
FERCAN DEVELOPMENT CORP 20290A048	150 WELLINGTON ST W GUELPH	WEST CENTRAL WELLINGTON GUELPH	* M	
FIBERGLAS CANADA INC 20285A083	247 YORK ROAD GUELPH	WEST CENTRAL WELLINGTON GUELPH	* M	
FIRST BRANDS INDUSTRIES CORP. 20288A230	SWITCH GEAR ROOM 101 JOHN STREET ORANGEVILLE	WEST CENTRAL DUFFERIN ORANGEVILLE	* M	
FIRST REGIONAL GROUP INC 20290A033	MILL RACE ON THE GRAND WATER STREET CAMBRIDGE, ONT	WEST CENTRAL WATERLOO CAMBRIDGE	* S	
FLORADALE FEED MILL 20288A231	MILL TRANSFORMER STA. LOT 101 GCT, WLOO REG RD 19 FLORADALE	WEST CENTRAL WATERLOO FLORADALE	* M S	
FRINK CANADA 20288A232	777 LAUREL STREET CAMBRIDGE	WEST CENTRAL WATERLOO CAMBRIDGE	* M	
G.E.CANADA 20285A081	201 WOODLAWN ROAD WEST GUELPH	WEST CENTRAL WELLINGTON GUELPH		131.686 * M
GALTA CO. INC. 20483A109	POWERLINE ROAD W. P O BOX 1930 BRANTFORD	WEST CENTRAL BRANT BRANTFORD		1.664 * M

CODES: * = ACCORDING TO DATA, M = ACCORDING TO MAJOR FLAG, S = SENSITIVE SITE

MINISTRY OF THE ENVIRONMENT - WASTE MANAGEMENT BRANCH
PCB SITE INVENTORY SYSTEM - MAJOR AND MINOR SITES REPORT
FILE: MAIN PRINTED: 91/10/07

SORTED BY REGION, BY DISTRICT ,BY SITE NAME

MOE REGION: 02 WEST CENTRAL
DISTRICT : 202 CAMBRIDGE

COMPANY/ SITE NUMBER	ADDRESS	MOE REGION COUNTY MUNICIPALITY	MINOR SITE (LT 1 TONNE) LIQUID TOTAL (IN TONNES)	MAJOR SITE (GE 1 TONNE) LIQUID TOTAL (IN TONNES)
GRAND RIVER CONSERVATION AUTHORITY 20288A235	CONESTOGA DAM LOT 2 AND 3, CONC. 3 AND 4 PEEL TWP.	WEST CENTRAL WELLINGTON PEEL TWP.	* M	
GSW WATER HEATING COMPANY 20290A035	599 HILL STREET WEST FERGUS	WEST CENTRAL WELLINGTON FERGUS	*	
GUELPH DOLIME LIMITED 20290A014	490 WELLINGTON ST. WEST GUELPH, ONT	WEST CENTRAL WELLINGTON GUELPH	* M	
GUELPH HYDRO - DAWSON RD 20288A243	104 DAWSON ROAD GUELPH	WEST CENTRAL WELLINGTON GUELPH	.2 * M	
HARRISTON HYDRO 20289A048	WEBB STREET HARRISTON	WEST CENTRAL WATERLOO	.0 *	
HOSTESS FOOD PRODUCTS 20284A068	1001 BISHOP STREET, CAMBRIDGE	WEST CENTRAL WATERLOO CAMBRIDGE	* M	
INNOVA ENVELOPE 20489A010	46 PLANT FARM BLVD. BRANTFORD	WEST CENTRAL BRANT BRANTFORD	* M	
INTERNATIONAL MALLEABLE IRON 20289A044	BEVERLY STREET GUELPH	WEST CENTRAL WELLINGTON	*	
IPCF PROPERTIES LTD. 20288A339	OLD HIGHWAY MARKET WEBER ST. KITCHNER	WEST CENTRAL WATERLOO KITCHNER	* M	
J.M.SCHNEIDER INC	321 COURTLAND AVE E.	WEST CENTRAL		

CODES: * = ACCORDING TO DATA, M = ACCORDING TO MAJOR FLAG, S = SENSITIVE SITE

MINISTRY OF THE ENVIRONMENT - WASTE MANAGEMENT BRANCH
PCB SITE INVENTORY SYSTEM - MAJOR AND MINOR SITES REPORT
FILE: MAIN PRINTED: 91/10/07

SORTED BY REGION, BY DISTRICT ,BY SITE NAME

MOE REGION: 02 WEST CENTRAL
DISTRICT : 202 CAMBRIDGE

COMPANY/ SITE NUMBER	ADDRESS	MOE REGION COUNTY MUNICIPALITY	MINOR SITE (LT 1 TONNE) LIQUID TOTAL (IN TONNES)	MAJOR SITE (GE 1 TONNE) LIQUID TOTAL (IN TONNES)
20290A019	KITCHENER	WATERLOO KITCHENER	* M	
JOSEPH E SEAGRAM & SONS 20289A046	HOPEWELL FARMS WOOLWICH RD #72 BRESLAU	WEST CENTRAL BRESLAU	*	
JOY TECHNOLIGIES CANADA INC. 20291A018	41 ARDELT PLACE KITCHENER, ONTARIO	WEST CENTRAL WATERLOO KITCHENER, ONT.	* M	
KANMET CASTING CENTRE 20289A009	633 MARGARET ST., BOX 3220 CAMBRIDGE	WEST CENTRAL WATERLOO CAMBRIDGE	* M	
KAUFMAN FOOTWEAR 20289A004	410 KING ST. WEST KITCHENER	WEST CENTRAL WATERLOO KITCHENER	* M	
KEENE-WIDELITE INC. 20288A250	455 DOBBIE DRIVE CAMBRIDGE	WEST CENTRAL WATERLOO CAMBRIDGE	* M	
KEEPRITE INC, 44 ELGIN ST, BRANTFORD 20289A055	WOODGYETT DRIVE BRANTFORD	WEST CENTRAL BRANT BRANTFORD	* M	
KENHAR PRODUCTS LTD. 20288A251	HANLON RD. CON 8, LOT 7 BOX 1508 GUELPH	WEST CENTRAL WELLINGTON GUELPH	* M	
KITCHENER W.P.C.P. 20289A047	368 MILL PARK DRIVE P.O.BOX 32 KITCHENER	WEST CENTRAL WATERLOO	* M	
KITCHENER-WILMOT HYDRO - BLEAMS RD. 20288A291	KITCHENER-WILMOT YARD 194 BLEAMS ROAD KITCHENER	WEST CENTRAL WATERLOO KITCHENER		6.952 * M

CODES: * = ACCORDING TO DATA, M = ACCORDING TO MAJOR FLAG, S = SENSITIVE SITE

MINISTRY OF THE ENVIRONMENT - WASTE MANAGEMENT BRANCH
PCB SITE INVENTORY SYSTEM - MAJOR AND MINOR SITES REPORT
FILE: MAIN PRINTED: 91/10/07

SORTED BY REGION, BY DISTRICT ,BY SITE NAME

MOE REGION: 02 WEST CENTRAL
DISTRICT : 202 CAMBRIDGE

COMPANY/ SITE NUMBER	ADDRESS	MOE REGION COUNTY MUNICIPALITY	MINOR SITE (LT 1 TONNE) LIQUID TOTAL (IN TONNES)	MAJOR SITE (GE 1 TONNE) LIQUID TOTAL (IN TONNES)
KITCHENER/WATERLOO HOSPITAL 20288A253	835 KING STREET WEST KITCHENER	WEST CENTRAL WATERLOO KITCHENER		1.894 * M S
KITCHENER, CITY OF 20290A026	WORKS STORAGE YARD BATTLER DRIVE KITCHENER	WEST CENTRAL WATERLOO KITCHENER	* M	
LEAN FLOW METAL PRODUCTS 20488A256	205 MARY STREET CITY OF BRANTFORD	WEST CENTRAL BRANT CITY OF BRANTFORD	* M	
LEAR SIEGLER 20288A257	530 MANITOU DRIVE KITCHENER	WEST CENTRAL WATERLOO KITCHENER	* M	
LETCO LIMITED 20285A070	1212 BISHOP STREET CAMBRIDGE	WEST CENTRAL WATERLOO CAMBRIDGE	* M	
MACMILLAN BATHURST 20288A259	390 WOODLAWN ROAD GUELPH	WEST CENTRAL WELLINGTON GUELPH	* M	
MARTIN FEED MILLS LTD 20290A018	43 ARTHUR ST. N. ELMIRA	WEST CENTRAL WATERLOO ELMIRA	* M	
MASSEY COMBINES CORP.(SOLD-PEAT MARWIC 20488A260	225 HENRY STREET BRANTFORD	WEST CENTRAL BRANT BRANTFORD		2.426 * M
MASTER FEED (MLM) 20288A262	76 MILL ST. BADEN	WEST CENTRAL WATERLOO BADEN	* M	
MASTER FEEDS (MLM)		WEST CENTRAL		

CODES: * = ACCORDING TO DATA, M = ACCORDING TO MAJOR FLAG, S = SENSITIVE SITE

MINISTRY OF THE ENVIRONMENT - WASTE MANAGEMENT BRANCH
PCB SITE INVENTORY SYSTEM - MAJOR AND MINOR SITES REPORT
FILE: MAIN PRINTED: 91/10/07

SORTED BY REGION, BY DISTRICT ,BY SITE NAME

MOE REGION: 02 WEST CENTRAL
DISTRICT : 202 CAMBRIDGE

COMPANY/ SITE NUMBER	ADDRESS	MOE REGION COUNTY MUNICIPALITY	MINOR SITE (LT 1 TONNE) LIQUID TOTAL (IN TONNES)	MAJOR SITE (GE 1 TONNE) LIQUID TOTAL (IN TONNES)
20288A261	231 SPEEDVALE AVENUE WEST GUELPH	WELLINGTON GUELPH	* M S	
MCROBERT SPRINGS 20288A263	575 CONESTOGA BLVD. CAMBRIDGE	WEST CENTRAL WATERLOO CAMBRIDGE		1.260 * M
MINISTRY OF THE ENVIRONMENT - HESPELER 20288A248	900 BEAVERDALE RD. HESPELER WPCP CAMBRIDGE	WEST CENTRAL WATERLOO CAMBRIDGE	* M	
MOORE BUSINESS FORMS 20289A043	650 VICTORIA TERRACE FERGUS, ONTARIO	WEST CENTRAL WATERLOO	* M	
MTD PRODUCTS 20288A267	136 OTTAWA ST. KITCHENER	WEST CENTRAL WATERLOO KITCHENER	M	1.440 *
MUTUAL LIFE OF CANADA 20290A032	JOHN ST @ CAROLINE ST. COMPANY PARKING GARAGE KITCHENER, ONT	WEST CENTRAL WATERLOO WATERLOO	*	
NATIONAL STANDARD CO. OF CANADA 20290A027	20 CAMPBELL ROAD GUELPH	WEST CENTRAL WELLINGTON GUELPH	M	1.260 *
OMARK CANADA LIMITED 20288A273	505 EDINBURGH ROAD NORTH GUELPH	WEST CENTRAL WELLINGTON GUELPH	* M	
ONTARIO DIE COMPANY LTD 20289A006	119 ROGER ST. WATERLOO	WEST CENTRAL WATERLOO WATERLOO	* M	
ONTARIO HYDRO - BRANTFORD 20488A278	BRANT TS LOT 20 CONC 1 BRANTFORD	WEST CENTRAL BRANT BRANTFORD	.1 *	M

CODES: * = ACCORDING TO DATA, M = ACCORDING TO MAJOR FLAG, S = SENSITIVE SITE

MINISTRY OF THE ENVIRONMENT - WASTE MANAGEMENT BRANCH
PCB SITE INVENTORY SYSTEM - MAJOR AND MINOR SITES REPORT
FILE: MAIN PRINTED: 91/10/07

SORTED BY REGION, BY DISTRICT ,BY SITE NAME

MOE REGION: 02 WEST CENTRAL
DISTRICT : 202 CAMBRIDGE

COMPANY/ SITE NUMBER	ADDRESS	MOE REGION COUNTY MUNICIPALITY	MINOR SITE (LT 1 TONNE) LIQUID TOTAL (IN TONNES)	MAJOR SITE (GE 1 TONNE) LIQUID TOTAL (IN TONNES)
ONTARIO HYDRO - CEDAR T.S. 20288A288	225 EDINBURGH ROAD GUELPH	WEST CENTRAL WELLINGTON GUELPH		4.899 * M
ONTARIO HYDRO - KITCHENER 20288A283	DETWEILER T.S. 1721 GLASGOW STREET KITCHENER	WEST CENTRAL WATERLOO KITCHENER		69.944 * M
ONTARIO HYDRO - KITCHENER 20288A344	KITCHENER MUNICIPAL STATION #4 221 PATRICIA ST. / 301 VICTORIA ST. KITCHENER	WEST CENTRAL WATERLOO KITCHENER	* M	
ONTARIO HYDRO - KITCHENER/ELMIRA 20288A289	ELMIRA T. S. WAT RD. 21 (AT WOOLWICH RD. 12)	WEST CENTRAL WATERLOO KITCHENER	* M	
ONTARIO HYDRO - KITCHENER/GALT 20288A290	GALT T. S. FRANKLIN BLVD. KITCHENER	WEST CENTRAL WATERLOO KITCHENER	* M	
ONTARIO HYDRO - MIDDLEPORT T.S. 20488A279	MIDDLEPORT TS TWP OF ONANDAGA MIDDLEPORT	WEST CENTRAL BRANT MIDDLEPORT	* M	
ONTARIO HYDRO - ORANGEVILLE 20288A295	70 THIRD STREET ORANGEVILLE	WEST CENTRAL DUFFERIN ORANGEVILLE		1.267 * M
ONTARIO HYDRO - ORANGEVILLE 20288A296	T & D CENTER, 3RD LINE S. MONO TOWNSHIP GLEN CROSS	WEST CENTRAL DUFFERIN ORANGEVILLE		3.982 * M
ONTARIO HYDRO TRANSFORMER STATION 20288A297	ORANGEVILLE T. S. TWP OF AMARANTH ORANGEVILLE	WEST CENTRAL DUFFERIN ORANGEVILLE	* M	
PENMANS		WEST CENTRAL		

CODES: * = ACCORDING TO DATA, M = ACCORDING TO MAJOR FLAG, S = SENSITIVE SITE

MINISTRY OF THE ENVIRONMENT - WASTE MANAGEMENT BRANCH
PCB SITE INVENTORY SYSTEM - MAJOR AND MINOR SITES REPORT
FILE: MAIN PRINTED: 91/10/07

SORTED BY REGION, BY DISTRICT ,BY SITE NAME

MOE REGION: 02 WEST CENTRAL
DISTRICT : 202 CAMBRIDGE

COMPANY/ SITE NUMBER	ADDRESS	MOE REGION COUNTY MUNICIPALITY	MINOR SITE (LT 1 TONNE) LIQUID TOTAL (IN TONNES)	MAJOR SITE (GE 1 TONNE) LIQUID TOTAL (IN TONNES)
20288A226	111 SAVAGE DRIVE CAMBRIDGE	WATERLOO CAMBRIDGE	* M	
POLYSAR-PLASTICS DIVISION 20288A302	475 WITMER ST. BOX C.P. 3338 CAMBRIDGE	WEST CENTRAL WATERLOO CAMBRIDGE	* M	
PRESTON MANUFACTURING LTD 20290A029	185 KING STREET EAST CAMBRIDGE, ONT.	WEST CENTRAL WATERLOO CAMBRIDGE	* M	
PUBLIC UTILITIES COMMISSION BRANTFORD 20488A207	EMPEY STREET BRANTFORD	WEST CENTRAL BRANT BRANTFORD		13.586 * M
PUBLIC WORKS CANADA 20290A023	15 DUKE STREET KITCHENER, ONT.	WEST CENTRAL WATERLOO KITCHENER	*	
ROTHSAY (MLM) 20288A311	MAPLELEAF MILLS LD. R.R. 1 MOOREFIELD	WEST CENTRAL WELLINGTON MOOREFIELD	* M S	
SADDLERY HARDWARE 20288A312	RR #1 WATERLOO WATERLOO	WEST CENTRAL WATERLOO WATERLOO	* M	
SAFETY KLEEN CANADA INC., BRESLUBE DIV 20288A209	LOTS 115 AND 116 GERMAN COMPANY TRACT R.R. 17, P.O. BOX 130 BRESLAU	WEST CENTRAL WATERLOO WOOLWICH TWP		332.647 * M
SALVATION ARMY 20290A011	SALVATION ARMY 1436 VICTORIA ST. NORTH KITCHENER	WEST CENTRAL WATERLOO REG. OF WATERLOO	* M	
SEAGRAM & SONS LTD. 20288A313	83 ERB STREET WEST WATERLOO	WEST CENTRAL WATERLOO WATERLOO	* M S	

CODES: * = ACCORDING TO DATA, M = ACCORDING TO MAJOR FLAG, S = SENSITIVE SITE

MINISTRY OF THE ENVIRONMENT - WASTE MANAGEMENT BRANCH
PCB SITE INVENTORY SYSTEM - MAJOR AND MINOR SITES REPORT
FILE: MAIN PRINTED: 91/10/07

SORTED BY REGION, BY DISTRICT ,BY SITE NAME

MOE REGION: 02 WEST CENTRAL
DISTRICT : 202 CAMBRIDGE

COMPANY/ SITE NUMBER	ADDRESS	MOE REGION COUNTY MUNICIPALITY	MINOR SITE (LT 1 TONNE) LIQUID TOTAL (IN TONNES)	MAJOR SITE (GE 1 TONNE) LIQUID TOTAL (IN TONNES)
SONOCO LTD 20489A027	P.O. BOX 1208 33 PARK AVE. E. BRANTFORD	WEST CENTRAL BRANT BRANTFORD	* M	
SOUTH DUMFRIES P.U.C. 20290A015	525 SCENIC DRIVE TWP OF SOUTH DUMFRIES	WEST CENTRAL BRANT TWP OF SOUTH DUMFRIES	.4 *	
SQUARE D CANADA LTD 20288A341	554 PARKSIDE DRIVE WATERLOO	WEST CENTRAL WATERLOO WATERLOO	.5 * M	
STELCO - BRANTFORD WORKS 20488A318	168 COLBORNE ST. WEST BRANTFORD	WEST CENTRAL BRANT BRANTFORD	* M	
STERNSON CONSTRUCTION PRODUCTS 20291A004	22 MOHAWK ROAD BRANTFORD	WEST CENTRAL BRANT BRANTFORD	* M	
STERNSON CONSTRUCTION PRODUCTS 20489A011	P. O. BOX 130 MOHAWK RD. BRANTFORD	WEST CENTRAL BRANT BRANTFORD	.1 * M	
STRUDEX FIBRES LTD. 20289A045	65 NORTH FIELD DR. E. WATERLOO	WEST CENTRAL WATERLOO		3.948 *
SUN SQUEEZE JUICES 20288A320	348 WOODLAWN AVENUE WEST GUELPH	WEST CENTRAL WELLINGTON GUELPH	* M	
SUN-CANADIAN PIPELINE COMPANY 20488A321	PARIS EAST RIVER ROAD PUMPING STN. TWP. OF SOUTH DUNFRIES	WEST CENTRAL BRANT TWP. OF SOUTH DUNFRIES	* M	
SUNARHAUSERMAN LIMITED		WEST CENTRAL		

CODES: * = ACCORDING TO DATA, M = ACCORDING TO MAJOR FLAG, S = SENSITIVE SITE

MINISTRY OF THE ENVIRONMENT - WASTE MANAGEMENT BRANCH
PCB SITE INVENTORY SYSTEM - MAJOR AND MINOR SITES REPORT
FILE: MAIN PRINTED: 91/10/07

SORTED BY REGION, BY DISTRICT ,BY SITE NAME

MOE REGION: 02 WEST CENTRAL
DISTRICT : 202 CAMBRIDGE

COMPANY/ SITE NUMBER	ADDRESS	MOE REGION COUNTY MUNICIPALITY	MINOR SITE (LT 1 TONNE) LIQUID TOTAL (IN TONNES)	MAJOR SITE (GE 1 TONNE) LIQUID TOTAL (IN TONNES)
20288A322	1 SUNSHINE AVENUE WATERLOO	WATERLOO WATERLOO	* M	
TEND-R-FRESH 20288A324	PETERSBURG,ONT. PETERSBURG	WEST CENTRAL WATERLOO PETERSBURG	* M S	
TOWN OF PARIS PUBLIC UTILITIES COMM. 20488A326	65 DUNDAS ST. E HIGHWAY 2 PARIS	WEST CENTRAL BRANT PARIS	* M	
TWINPAK INC. 20489A049	369 ELGIN ST. BRANTFORD, ONT.	WEST CENTRAL BRANT BRANTFORD	*	
UNIROYAL GOODRICH 20285A069	149 STRANGE STREET BLDG #20 KITCHENER	WEST CENTRAL WATERLOO KITCHENER		15.986 * M
UNIVERSITY OF GUELPH 20285A080	STANE ROAD GUELPH	WEST CENTRAL WELLINGTON GUELPH	.7 * M	
UNIVERSITY OF GUELPH 20289A036	ARKELL RESEARCH STATION, ARKELL RD. LOT 7, CONCESSION 9 TOWNSHIP OF PUSLINCH	WEST CENTRAL WELLINGTON GUELPH	.0 *	
UNIVERSITY OF WATERLOO 20288A329	GROUNDS MAINTENANCE BLDG 200 UNIVERSITY AVENUE WATERLOO	WEST CENTRAL WATERLOO WATERLOO	M	1.269 *
V.M.E. EQUIPMENT 20288A330	200 WOODLAWN ROAD WEST GUELPH	WEST CENTRAL WELLINGTON GUELPH	* M	
VARNICOLOR CHEMICAL LTD 20290A034	62 UNION ST P.O.BOX 174 ELMIRA, ONT	WEST CENTRAL WATERLOO ELMIRA		16.380 * M

CODES: * = ACCORDING TO DATA, M = ACCORDING TO MAJOR FLAG, S = SENSITIVE SITE

MINISTRY OF THE ENVIRONMENT - WASTE MANAGEMENT BRANCH
PCB SITE INVENTORY SYSTEM - MAJOR AND MINOR SITES REPORT
FILE: MAIN PRINTED: 91/10/07

SORTED BY REGION, BY DISTRICT ,BY SITE NAME

MOE REGION: 02 WEST CENTRAL
DISTRICT : 202 CAMBRIDGE

COMPANY/ SITE NUMBER	ADDRESS	MOE REGION COUNTY MUNICIPALITY	MINOR SITE (LT 1 TONNE) LIQUID TOTAL (IN TONNES)	MAJOR SITE (GE 1 TONNE) LIQUID TOTAL (IN TONNES)
VINTAGE PROPERTIES INC 20291A005	347 GREENWICH STREET BRANTFORD	WEST CENTRAL BRANT BRANTFORD	* M	
W.C. WOOD COMPANY 20288A331	45 ELIZABETH ST. GUELPH	WEST CENTRAL WELLINGTON GUELPH	.0 * M	
WALKER EXHAUSTS 20288A333	500 CONESTOGA BLVD. CAMBRIDGE	WEST CENTRAL WATERLOO CAMBRIDGE	* M	
WATERLOO COUNTY BOARD OF EDUCATION 20285A077	51 ARDELT STREET, WAREHOUSE BUILDING #5 KITCHENER	WEST CENTRAL WATERLOO KITCHENER	M	245.700 *
WATERLOO NORTH HYDRO 20288A336	SCHEIFELE TS 565 CONESTOGO ROAD WATERLOO	WEST CENTRAL WATERLOO WATERLOO	.2 * M	
WATERLOO NORTH HYDRO 20289A034	SERVICE CEMTRE 300 NORTHFIELD DR EAST WATERLOO	WEST CENTRAL WATERLOO WATERLOO	.3 * M	
WATERLOO NORTH HYDRO 20289A035	#3 SUBSTATION 366 KING ST NORTH WATERLOO	WEST CENTRAL WATERLOO WATERLOO	* M	
WATERLOO W.P.C.P. 20288A334	FILTER ROOM DOWNSTAIRS 190 UNIVERSITY AVENUE EAST WATERLOO	WEST CENTRAL WATERLOO WATERLOO	* M	
WCI MANUFACTURING 20288A337	501 FRANKLIN BLVD. CAMBRIDGE	WEST CENTRAL WATERLOO CAMBRIDGE	* M	
WELLINGTON COUNTY BOARD OF EDUCATION	500 WELLINGTON ROAD NORTH	WEST CENTRAL		

CODES: * = ACCORDING TO DATA, M = ACCORDING TO MAJOR FLAG, S = SENSITIVE SITE

MINISTRY OF THE ENVIRONMENT - WASTE MANAGEMENT BRANCH
PCB SITE INVENTORY SYSTEM - MAJOR AND MINOR SITES REPORT
FILE: MAIN PRINTED: 91/10/07

SORTED BY REGION, BY DISTRICT ,BY SITE NAME

MOE REGION: 02 WEST CENTRAL
DISTRICT : 202 CAMBRIDGE

COMPANY/ SITE NUMBER	ADDRESS	MOE REGION COUNTY MUNICIPALITY	MINOR SITE (LT 1 TONNE) LIQUID TOTAL (IN TONNES)	MAJOR SITE (GE 1 TONNE) LIQUID TOTAL (IN TONNES)
20290A044	GUELPH	WELLINGTON GUELPH	* M	
WESTON BAKERIES LIMITED 20289A051	560 VICTORIA STREET KITCHENER	WEST CENTRAL WATERLOO	* S	
WESTON BAKERIES LTD 20289A008	560 VICTORIA ST. KITCHENER	WEST CENTRAL WATERLOO KITCHENER	* M S	
WITCO CHEMICAL CANADA LTD. 20485A113	48 ALICE ST. BRANTFORD	WEST CENTRAL BRANT BRANTFORD		2.241 * M
WOLVERINE TUBE CANADA (WAS NORANDA MET 20288A271	865 GARTSHORE STREET FERGUS	WEST CENTRAL WELLINGTON FERGUS	* M	

CODES: * = ACCORDING TO DATA, M = ACCORDING TO MAJOR FLAG, S = SENSITIVE SITE

MINISTRY OF THE ENVIRONMENT - WASTE MANAGEMENT BRANCH
PCB SITE INVENTORY SYSTEM - MAJOR AND MINOR SITES REPORT
FILE: MAIN PRINTED: 91/10/07

SORTED BY REGION, BY DISTRICT ,BY SITE NAME

MOE REGION: 02 WEST CENTRAL
DISTRICT : 203 WELLAND

COMPANY/ SITE NUMBER	ADDRESS	MOE REGION COUNTY MUNICIPALITY	MINOR SITE (LT 1 TONNE) LIQUID TOTAL (IN TONNES)	MAJOR SITE (GE 1 TONNE) LIQUID TOTAL (IN TONNES)
ABC RAIL LTD 20388A201	FORMER ABEX INDUSTRIES LTD CARROLL AVENUE P.O.BOX 1008 NIAGARA FALLS	WEST CENTRAL NIAGARA NIAGARA FALLS	.0 * M	
ABRASIVES CANADA 20388A202	(GENERAL ABRASIVES INC.) 3807 STANLEY AVENUE NIAGARA FALLS	WEST CENTRAL NIAGARA NIAGARA FALLS	M	2.250 *
B. F. GOODRICH CANADA INC. 20384A101	8800 THOROLD TOWNLINE RD. THOROLD	WEST CENTRAL NIAGARA THOROLD	.0 *	M
BALL PACKAGING 20384A099	5695 LEWIS AVEUE NIAGARA FALLS	WEST CENTRAL NIAGARA NIAGARA FALLS	.2 * M	
BALL PACKAGING NIAGARA FALLS 20388A275	5695 LEWIS AVENUE NIAGARA FALLS	WEST CENTRAL NIAGARA NIAGARA FALLS	.2 * M	
BEAVER WOOD FIBRE CO. LTD. 20388A205	ALLANBURG ROAD THOROLD	WEST CENTRAL NIAGARA THOROLD	* M	
BELL CANADA 20386A087	90 DIVISION ST WELLAND	WEST CENTRAL NIAGARA WELLAND	.0 * M	
CANADIAN NIAGARA POWER 20391A009	1130 BERTIE ST FORT ERIE	WEST CENTRAL NIAGARA FORT ERIE	* M	
CANADIAN OXY CHEMICALS LTD. DUREZ DIV. 20382A095	100 DUNLOP ST. P O BOX 100 FORT ERIE	WEST CENTRAL NIAGARA FORT ERIE		1.557 * M
CANADIAN TIRE ACCEPTANCE		WEST CENTRAL		

CODES: * = ACCORDING TO DATA, M = ACCORDING TO MAJOR FLAG, S = SENSITIVE SITE

MINISTRY OF THE ENVIRONMENT - WASTE MANAGEMENT BRANCH
PCB SITE INVENTORY SYSTEM - MAJOR AND MINOR SITES REPORT
FILE: MAIN PRINTED: 91/10/07

SORTED BY REGION, BY DISTRICT ,BY SITE NAME

MOE REGION: 02 WEST CENTRAL
DISTRICT : 203 WELLAND

COMPANY/ SITE NUMBER	ADDRESS	MOE REGION COUNTY MUNICIPALITY	MINOR SITE (LT 1 TONNE) LIQUID TOTAL (IN TONNES)	MAJOR SITE (GE 1 TONNE) LIQUID TOTAL (IN TONNES)
20388A350	PRINCE CHARLES DR. WELLAND	NIAGARA WELLAND	* M	
CHEMACRYL PLASTICS 20391A010	8100 DORCHESTER RD BOX 898 NIAGARA FALLS	WEST CENTRAL NIAGARA FALLS	*	
CITY OF NIAGARA FALLS CANADA 20386A088	3200 STANLEY AVE. N. NIAGARA FALLS	WEST CENTRAL NIAGARA NIAGARA	* M	
CITY OF WELLAND 20388A356	HUMBERSTONE RD, LANDFILL SITE WELLAND, RMON	WEST CENTRAL NIAGARA WELLAND, RMON	* M	
CYANAMID CANADA INC. (WELLAND PLANT) 20388A224	GARNER ROAD NIAGARA FALLS	WEST CENTRAL NIAGARA NIAGARA FALLS	.8 * M	
DOMTAR FINE PAPERS 20391A008	P.O.BOX 3043 343 GLENDALE AVE ST CATHARINES	WEST CENTRAL NIAGARA ST CATHARINES	* M	
DOMTAR INC.-DOMTAR CONST. MATERIALS 20383A094	100-ORMOND ST. THOROLD	WEST CENTRAL NIAGARA THOROLD	.6 * M	
ENGLISH ELECTRIC PROPERTY 20388A220	CATHERINE STREET ST. CATHERINES	WEST CENTRAL NIAGARA ST. CATHERINES		27.000 * M
FERRANTI-PACKARD TRANSFORMS LTD. 20388A229	DIEPPE ROAD ST. CATHARINES	WEST CENTRAL NIAGARA ST. CATHARINES	.4 * M	
GENERAL MOTORS - AXLE PLANT 20389A005	285 ONTARIO ST. ST. CATHARINES	WEST CENTRAL NIAGARA ST. CATHARINES	*	M

CODES: * = ACCORDING TO DATA, M = ACCORDING TO MAJOR FLAG, S = SENSITIVE SITE

MINISTRY OF THE ENVIRONMENT - WASTE MANAGEMENT BRANCH
PCB SITE INVENTORY SYSTEM - MAJOR AND MINOR SITES REPORT
FILE: MAIN PRINTED: 91/10/07

SORTED BY REGION, BY DISTRICT ,BY SITE NAME

MOE REGION: 02 WEST CENTRAL
DISTRICT : 203 WELLAND

COMPANY/ SITE NUMBER	ADDRESS	MOE REGION COUNTY MUNICIPALITY	MINOR SITE (LT 1 TONNE) LIQUID TOTAL (IN TONNES)	MAJOR SITE (GE 1 TONNE) LIQUID TOTAL (IN TONNES)
GENERAL MOTORS OF CAN. LTD-CONTAINER # 20388A354	570 GLENDALE AVE ST. CATHARINES	WEST CENTRAL NIAGARA ST. CATHARINES		5.780 * M
GENERAL MOTORS OF CAN. LTD-CONTAINER # 20388A353	P.O. BOX 3002 570 GLENDALE AVE. ST. CATHARINES	WEST CENTRAL NIAGARA ST. CATHARINES		4.910 * M
GENERAL MOTORS OF CAN. LTD-CONTAINER # 20388A355	P.O. BOX 3002 570 GLENDALE AVE. ST. CATHARINES	WEST CENTRAL NIAGARA ST. CATHARINES	* M	
GENERAL MOTORS OF CAN. LTD-FENCED YARD 20388A351	570 GLENDALE AVE. P.O. BOX 3002 ST. CATHARINES	WEST CENTRAL NIAGARA ST. CATHARINES	* M	
GENERAL MOTORS OF CANADA LIMITED-CONT 20382A084	FOUNDRY/ENGINE PLANTS 570 GLENDALE AVENUE ST. CATHARINES	WEST CENTRAL NIAGARA ST. CATHARINES	.6 *	M
GENERAL REFRACTORIES CO. OF CANADA LTD 20389A025	P.O. BOX 160 INDUSTRIAL PARK RD. SMITHVILLE	WEST CENTRAL NIAGARA SMITHVILLE TWP OF WEST LINCOLN	*	
GENERAL REFRACTORIES OF CANADA 20391A014	INDUSTRIAL PARK RD SMITHVILLE	WEST CENTRAL NIAGARA WEST LINCOLN	* M	
GENERAL TIRE CANADA LIMITED 20385A096	JOHN & BERNARD STREETS WELLAND	WEST CENTRAL NIAGARA WELLAND		3.255 * M
GNB BATTERIES LTD. 20388A340	275 LEWIS STREET FORT ERIE	WEST CENTRAL NIAGARA FORT ERIE	M	2.095 *
GREATER CANADA COLOUR PRINTING LTD	3565 EAGLE ST (SULLIVAN HOLDINGS)	WEST CENTRAL		3.857

CODES: * = ACCORDING TO DATA, M = ACCORDING TO MAJOR FLAG, S = SENSITIVE SITE

MINISTRY OF THE ENVIRONMENT - WASTE MANAGEMENT BRANCH
PCB SITE INVENTORY SYSTEM - MAJOR AND MINOR SITES REPORT
FILE: MAIN PRINTED: 91/10/07

SORTED BY REGION, BY DISTRICT ,BY SITE NAME

MOE REGION: 02 WEST CENTRAL
DISTRICT : 203 WELLAND

COMPANY/ SITE NUMBER	ADDRESS	MOE REGION COUNTY MUNICIPALITY	MINOR SITE (LT 1 TONNE) LIQUID TOTAL (IN TONNES)	MAJOR SITE (GE 1 TONNE) LIQUID TOTAL (IN TONNES)
20385A089	STEVENSVILLE	NIAGARA STEVENSVILLE		* M
GRIMSBY HYDRO ELECTRIC COMMISSION 20388A236	231 ROBERTS ROAD GRIMSBY	WEST CENTRAL NIAGARA GRIMSBY	.7 * M	
HARRY RUBIN AND SONS LTD 20391A013	ALLANPORT ROAD PART OF TWP LOT 139 THOROLD	WEST CENTRAL NIAGARA THOROLD	* M	
HILLSIDE DR WATER PUMPING STATION 20385A044	HILLSIDE DRIVE ST. CATHARINES	WEST CENTRAL NIAGARA ST. CATHARINES	* M S	
HORTON CBI LIMITED 20391A011	40 JENNET ST FORT ERIE	WEST CENTRAL NIAGARA FORT ERIE	*	
INCO LIMITED-PT. COLBOURNE 20382A091	DAVIS ST PT. COLBOURNE	WEST CENTRAL NIAGARA PT. COLBOURNE		8.352 * M
JOHN DEERE LTD - WELLAND WORKS 20385A093	CANAL BANK ROAD (REGIONAL ROAD 68) WELLAND	WEST CENTRAL NIAGARA WELLAND	* M	
JOHNSON MATHEY LTD. 20383A043	16 SMITH ST. ST. CATHERINES	WEST CENTRAL NIAGARA ST. CATHERINES	.1 * M	
KIMBERLY-CLARK CORP 20382A102	45 MERRIT ST. ST. CATHARINES	WEST CENTRAL NIAGARA ST. CATHERINES		7.031 * M
LINCOLN COUNTY SEPARATE SCHOOL BOARD 20391A012	80 GRANTHAM ST ST CATHARINES	WEST CENTRAL NIAGARA ST CATHARINES	* M	

CODES: * = ACCORDING TO DATA, M = ACCORDING TO MAJOR FLAG, S = SENSITIVE SITE

MINISTRY OF THE ENVIRONMENT - WASTE MANAGEMENT BRANCH
PCB SITE INVENTORY SYSTEM - MAJOR AND MINOR SITES REPORT
FILE: MAIN PRINTED: 91/10/07

SORTED BY REGION, BY DISTRICT ,BY SITE NAME

MOE REGION: 02 WEST CENTRAL
DISTRICT : 203 WELLAND

COMPANY/ SITE NUMBER	ADDRESS	MOE REGION COUNTY MUNICIPALITY	MINOR SITE (LT 1 TONNE) LIQUID TOTAL (IN TONNES)	MAJOR SITE (GE 1 TONNE) LIQUID TOTAL (IN TONNES)
LUCIDOL 20388A258	575 GARRISON RD. FORT ERIE	WEST CENTRAL NIAGARA FORT ERIE	.0 * M	
MAPLE LEAF MILLS LTD. 20385A092	WEST PIER P O BOX 310 PORT COLBORNE	WEST CENTRAL NIAGARA PORT COLBORNE	* M S	
MIN. OF THE ENVIRONMENT - SMITHVILLE 20388A264	(CHEMICAL WASTE MANAGEMENT LTD) THOMPSON ROAD SMITHVILLE	WEST CENTRAL NIAGARA SMITHVILLE - WEST LINCOLN		249.300 * M
NIAGARA FALLS HYDRO ELECTRIC COMMISION 20381A097	7447 PIN OAK DR. NIAGARA FALLS	WEST CENTRAL NIAGARA NIAGARA	M	1.270 *
NIAGARA INDUSTRIAL MALL #2 20388A357	5900 THOROLD STONE RD NIAGARA FALLS	WEST CENTRAL NIAGARA NIAGARA FALL	* M	
NIAGARA WASTE SYSTEMS LTD 20388A332	FORMER WALKER BROTHERS INDUSTRIES LTD 2800 THOROLD TOWNLINE THOROLD	WEST CENTRAL NIAGARA THOROLD		11.456 * M
NIAGARA-ON-THE-LAKE HYDRO ELECTRIC COM 20389A018	P.O. BOX 460 8 HENEGAN RD. NIAGARA-ON-THE-LAKE (VIRGIL)	WEST CENTRAL NIAGARA NIAGARA-ON-THE-LAKE (VIRGIL)	M	1.192 *
NORTH NIAGARA HOUSING AUTHORITY 20388A270	15 GALE CRESCENT ST. CATHARINES	WEST CENTRAL NIAGARA ST. CATHARINES	* M	
NORTON ADVANCED CERAMICS 20385A103	8001 DALY STREET NIAGARA FALLS	WEST CENTRAL NIAGARA NIAGARA FALLS		12.617 * M
ONTARIO HYDRO - BEAMSVILLE		WEST CENTRAL		2.952

CODES: * = ACCORDING TO DATA, M = ACCORDING TO MAJOR FLAG, S = SENSITIVE SITE

MINISTRY OF THE ENVIRONMENT - WASTE MANAGEMENT BRANCH
PCB SITE INVENTORY SYSTEM - MAJOR AND MINOR SITES REPORT
FILE: MAIN PRINTED: 91/10/07

SORTED BY REGION, BY DISTRICT ,BY SITE NAME

MOE REGION: 02 WEST CENTRAL
DISTRICT : 203 WELLAND

COMPANY/ SITE NUMBER	ADDRESS	MOE REGION COUNTY MUNICIPALITY	MINOR SITE (LT 1 TONNE) LIQUID TOTAL (IN TONNES)	MAJOR SITE (GE 1 TONNE) LIQUID TOTAL (IN TONNES)
20388A282	4637 ONTARIO STREET BEAMSVILLE. ONTARIO	NIAGARA BEAMSVILLE		* M
ONTARIO HYDRO - NIAGARA FALLS 20388A280	SIR ADAM BECK GENERATING STATION NIAGARA FALLS	WEST CENTRAL NIAGARA NIAGARA FALLS		3.480 * M
ONTARIO HYDRO - PORT COLBORNE 20386A294	DAVIS & DURHAM STREET PORT COLBORNE	WEST CENTRAL NIAGARA PORT COLBORNE	* M	
ONTARIO HYDRO - WELLAND 20388A281	CROWLAND TRANSFORMER STATION HUMBERSTONE ROAD WELLAND	WEST CENTRAL NIAGARA WELLAND		1.170 * M
ONTARIO PAPER COMPANY 20385A104	ALLENBURG ROAD THOROLD	WEST CENTRAL NIAGARA THOROLD	.0 *	M
OSHAWA GROUP - ST. CATHARINES 20388A359	366 BUNTING RD. ST. CATHARINES	WEST CENTRAL NIAGARA ST. CATHARINES	.9 * M S	
OSHAWA GROUP LTD. (FORMERLY TOWERS) 20388A299	1000 MAIN ST. E WELLAND	WEST CENTRAL NIAGARA WELLAND		1.791 * M
P. C. DROP FORGINGS LTD. MEM. OF IVACO 20383A090	837 REUTER RD. P O BOX 100 PORT COLBORNE	WEST CENTRAL NIAGARA PORT COLBORNE	.0 * M	
PORT COLBORNE GRAIN TERMINAL 20388A303	WEST PIER PORT COLBORNE	WEST CENTRAL NIAGARA PORT COLBORNE	* M S	
PORT COLBORNE HYDRO SITE 20388A304	380 ELM STREET PORT COLBORNE	WEST CENTRAL NIAGARA PORT COLBORNE	.8 *	M

CODES: * = ACCORDING TO DATA, M = ACCORDING TO MAJOR FLAG, S = SENSITIVE SITE

MINISTRY OF THE ENVIRONMENT - WASTE MANAGEMENT BRANCH
PCB SITE INVENTORY SYSTEM - MAJOR AND MINOR SITES REPORT
FILE: MAIN PRINTED: 91/10/07

SORTED BY REGION, BY DISTRICT ,BY SITE NAME

MOE REGION: 02 WEST CENTRAL
DISTRICT : 203 WELLAND

COMPANY/ SITE NUMBER	ADDRESS	MOE REGION COUNTY MUNICIPALITY	MINOR SITE (LT 1 TONNE) LIQUID TOTAL (IN TONNES)	MAJOR SITE (GE 1 TONNE) LIQUID TOTAL (IN TONNES)
RICH PRODUCTS OF CANADA LTD. - FORT ER 20389A017	FORT ERIE	WEST CENTRAL NIAGARA FORT ERIE	*	
SAMMI ATLAS INC. 20385A086	CENTRE STREET WELLAND	WEST CENTRAL NIAGARA WELLAND		2.484 * M
SENECA MFG 20388A314	RR #4 REGIONAL ROAD #55 NIAGARA ON THE LAKE	WEST CENTRAL NIAGARA NIAGARA ON THE LAKE	* M	
SHAW PIPE PROTECTION LTD. 20388A315	HWY. 140 & RIDGE ROAD WELLAND	WEST CENTRAL NIAGARA WELLAND	.0 * M	
ST. CATHARINES HYDRO ELECTRIC COMMISIO 20385A043	416 VANSICKLE RD. ST. CATHARINES	WEST CENTRAL NIAGARA ST. CATHARINES		1.350 * M
STELCO PAGE HERSEY WORKS 20382A105	DAIN AVE. P O BOX 1010 WELLAND	WEST CENTRAL NIAGARA WELLAND		5.806 * M
STELCO PIPE AND TUBE CO. 20384A095	WELLAND TUBE WORKS RUSHOLME RD. WELLAND	WEST CENTRAL NIAGARA WELLAND	* M	
SUN BEAM SHOES 20388A358	750 ELM ST PORTCOLBORNE	WEST CENTRAL NIAGARA PORTCOLBORNE	* M	
SWIFT FEEDS 20385A100	CAMPDEN FLY RD. LINCOLN (VINELAND)	WEST CENTRAL NIAGARA LINCOLN	* M S	
THOROLD HYDRO		WEST CENTRAL	.7	

CODES: * = ACCORDING TO DATA, M = ACCORDING TO MAJOR FLAG, S = SENSITIVE SITE

MINISTRY OF THE ENVIRONMENT - WASTE MANAGEMENT BRANCH
PCB SITE INVENTORY SYSTEM - MAJOR AND MINOR SITES REPORT
FILE: MAIN PRINTED: 91/10/07

SORTED BY REGION, BY DISTRICT ,BY SITE NAME

MOE REGION: 02 WEST CENTRAL
DISTRICT : 203 WELLAND

COMPANY/ SITE NUMBER	ADDRESS	MOE REGION COUNTY MUNICIPALITY	MINOR SITE (LT 1 TONNE) LIQUID TOTAL (IN TONNES)	MAJOR SITE (GE 1 TONNE) LIQUID TOTAL (IN TONNES)
20388A325	FRONT STREET THOROLD	NIAGARA THOROLD	* M	
TRW CANADA LIMITED 20388A327	230 LOUTH STREET ST. CATHARINES	WEST CENTRAL NIAGARA ST. CATHARINES	* M	
UNION CARBIDE CANADA LTD. 20382A106	CANAL BANK RD. P O BOX 1001 WELLAND	WEST CENTRAL NIAGARA WELLAND		4.465 * M
WELLAND HYDRO ELECTRIC COMMISSION 20388A338	950 EAST MAIN STREET WELLAND	WEST CENTRAL NIAGARA WELLAND	.0 * M	

** TOTAL FOR MINISTRY REGION: WEST CENTRAL

	14.7	1,561.378

CODES: * = ACCORDING TO DATA, M = ACCORDING TO MAJOR FLAG, S = SENSITIVE SITE

Ministry of the Environment
Ontario

Central Region

③

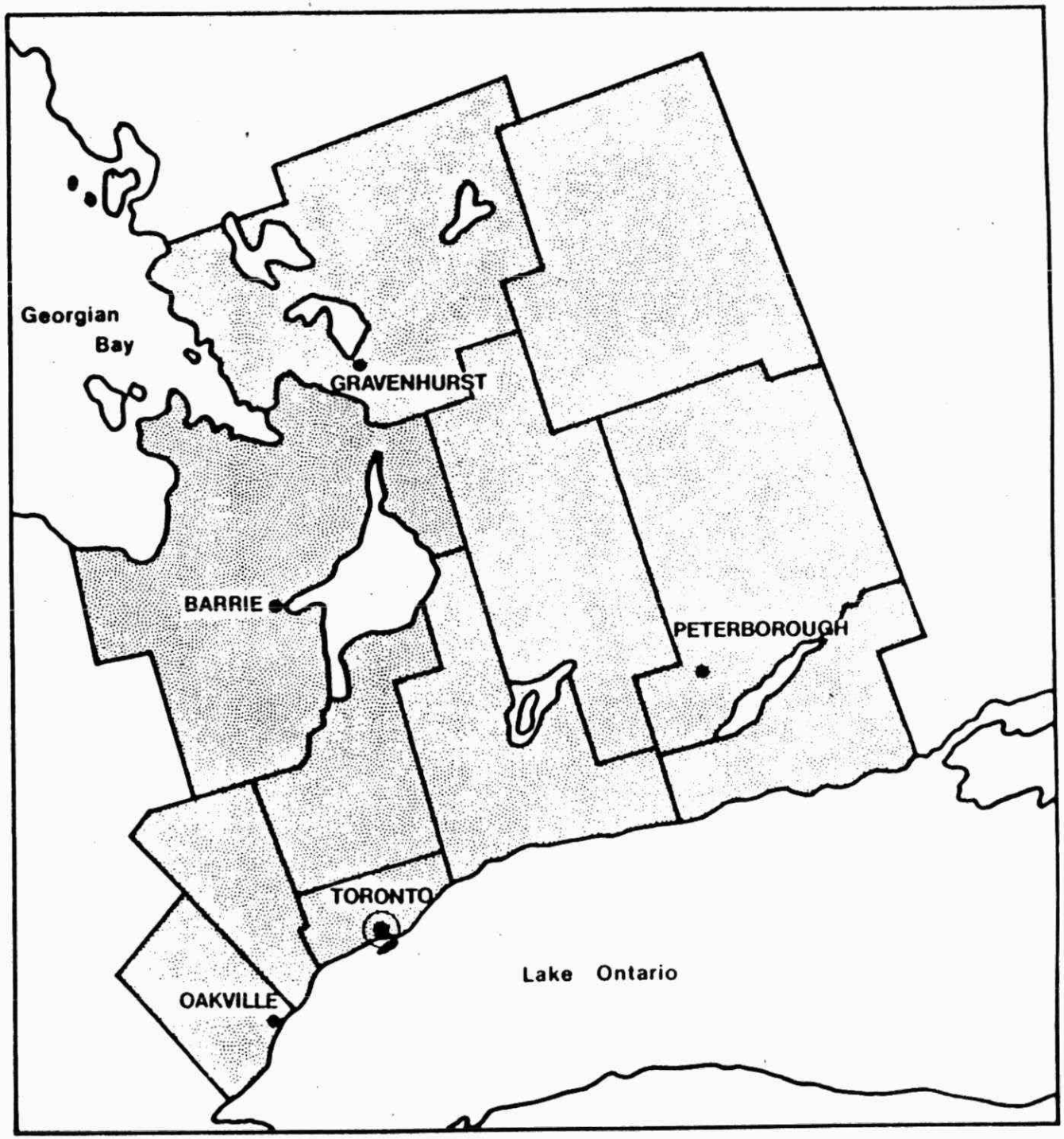

MAP 3

MINISTRY OF THE ENVIRONMENT - WASTE MANAGEMENT BRANCH
PCB SITE INVENTORY SYSTEM - MAJOR AND MINOR SITES REPORT
FILE: MAIN PRINTED: 91/10/07

SORTED BY REGION, BY DISTRICT ,BY SITE NAME

MOE REGION: 03 CENTRAL
DISTRICT : 301 TORONTO

COMPANY/ SITE NUMBER	ADDRESS	MOE REGION COUNTY MUNICIPALITY	MINOR SITE (LT 1 TONNE) LIQUID TOTAL (IN TONNES)	MAJOR SITE (GE 1 TONNE) LIQUID TOTAL (IN TONNES)
30189A171		CENTRAL METRO TORONTO	*	
A. G. SIMPSON LTD. 30186A026	675 PROGRESS AVE. SCARBOROUGH	CENTRAL METRO TORONTO SCARBOROUGH C.	* M	
A&A LIQUID WASTE REMOVAL CO. 30190A030	16 TABER ROAD REXDALE	CENTRAL METRO TORONTO REXDALE	.7 *	
ACME STRAPPING INC. 30189A033	743 WARDEN AVE. SCARBOROUGH	CENTRAL YORK SCARBOROUGH	*	M
AJAX PRECISION MFG. LTD. 30185A024	37 PENN DRIVE WESTON	CENTRAL METRO TORONTO WESTON	* M	
ALBRITE&WILSON AMERICAS(TENNECO CANADA 30190A054	2 GIBBS ROAD ISLINGTON	CENTRAL METRO TORONTO ETOBICOKE	.0 * M	
ALGOODS 30189A124	158 STERLING ROAD TORONTO	CENTRAL METRO TORONTO TORONTO	M	15.479 *
ALIVE INDUSTRIAL ELECTRONICS 30181A033	164 LIMESTONE CRESENT DOWNSVIEW	CENTRAL METRO TORONTO DOWNSVIEW	* M	
ALLANSON DIVISION OF JANNOCK LTD. 30182A002	33 CRANFIELD ROAD TORONTO	CENTRAL METRO TORONTO TORONTO		48.507 * M
ANCHOR CAP & CLOSURE CORP. OF CAN. LTD	275 WALLACE AVE.	CENTRAL		1.884

CODES: * = ACCORDING TO DATA, M = ACCORDING TO MAJOR FLAG, S = SENSITIVE SITE

MINISTRY OF THE ENVIRONMENT - WASTE MANAGEMENT BRANCH
PCB SITE INVENTORY SYSTEM - MAJOR AND MINOR SITES REPORT
FILE: MAIN PRINTED: 91/10/07

SORTED BY REGION, BY DISTRICT ,BY SITE NAME

MOE REGION: 03 CENTRAL
DISTRICT : 301 TORONTO

COMPANY/ SITE NUMBER	ADDRESS	MOE REGION COUNTY MUNICIPALITY	MINOR SITE (LT 1 TONNE) LIQUID TOTAL (IN TONNES)	MAJOR SITE (GE 1 TONNE) LIQUID TOTAL (IN TONNES)
30189A067	TORONTO	METRO TORONTO TORONTO	M	*
ARROWHEAD METALS LTD. 30182A050	260 EIGHTH STREET TORONTO	CENTRAL METRO TORONTO TORONTO CITY	* M	
AULT FOOD LIMITED 30189A034	1275 LAWRENCE AVENUE EAST DON MILLS ROAD	CENTRAL YORK DON MILLS ROAD		2.046 * M
AUTOMOTIVE INDUSTRIES/ WESTON DIV. 30190A034	1935 WILSON AVENUE WESTON	CENTRAL METRO TORONTO WESTON	.0 *	
AW - RITE MINI STORAGE INC., 30187A028	21 FLEECELINE ROAD ETOBICOKE	CENTRAL METRO TORONTO ETOBICOKE CITY		1.093 * M
B C E DEVELOPMENT CORP. 30189A036	46 YONGE STREET TORONTO	CENTRAL METRO TORONTO TORONTO	* M	
B D H INC 30189A172	16 ARNOLD STREET ETOBICOKE	CENTRAL METRO TORONTO ETOBICOKE	*	
BASF CANADA LTD 30191A042	303 CAMPBELL AVENUE TORONTO	CENTRAL METRO TORONTO TORONTO	* M	
BASKIN RIDGE DEV. 30189A156	1400 O'CONNER DRIVE EAST YORK	CENTRAL METRO TORONTO EAST YORK	* M	
BASKING RIDGE DEVELOPMENTS INC. 30189A140	1027 FINCH AVENUE WEST DOWNSVIEW	CENTRAL METRO TORONTO	*	

CODES: * = ACCORDING TO DATA, M = ACCORDING TO MAJOR FLAG, S = SENSITIVE SITE

MINISTRY OF THE ENVIRONMENT - WASTE MANAGEMENT BRANCH
PCB SITE INVENTORY SYSTEM - MAJOR AND MINOR SITES REPORT
FILE: MAIN PRINTED: 91/10/07

SORTED BY REGION, BY DISTRICT ,BY SITE NAME

MOE REGION: 03 CENTRAL
DISTRICT : 301 TORONTO

COMPANY/ SITE NUMBER	ADDRESS	MOE REGION COUNTY MUNICIPALITY	MINOR SITE (LT 1 TONNE) LIQUID TOTAL (IN TONNES)	MAJOR SITE (GE 1 TONNE) LIQUID TOTAL (IN TONNES)
BAY ADELAIDE CENTRE 30191A007	347 BAY STREET TORONTO	CENTRAL METRO TORONTO TORONTO	* M	
BEIMLER ENGINEERING 30185A010	50 PAXMAN ROAD UNIT 4&5 ETOBICOKE	CENTRAL METRO TORONTO TORONTO	* M	
BELL CANADA 30185A033	240 ACTON AVE. DOWNSVIEW	CENTRAL METRO TORONTO TORONTO	* M	
BELL CANADA 30185A034	130 RIDELLE AVE., TORONTO	CENTRAL METRO TORONTO TORONTO	* M	
BELL CANADA 30188A031	85 SIGNET DRIVE TORONTO (NORTH YORK)	CENTRAL METRO TORONTO TORONTO		1.200 * M
BELL CANADA 30189A035	364 DONLANDS AVENUE TORONTO	CENTRAL METRO TORONTO TORONTO	* M	
BELL CANADA 30190A020	1040 DUFFERIN STREET TORONTO	CENTRAL METRO TORONTO METRO TORONTO	* M	
BELL CANADA 30190A021	135 RONALD AVENUE TORONTO	CENTRAL METRO TORONTO METRO TORONTO	* M	
BELL CANADA 30190A022	100 WYNFORD DRIVE TORONTO	CENTRAL METRO TORONTO METRO TORONTO	* M	
BELL CANADA	50 EGLINTON AVENUE EAST	CENTRAL		

CODES: * = ACCORDING TO DATA, M = ACCORDING TO MAJOR FLAG, S = SENSITIVE SITE

MINISTRY OF THE ENVIRONMENT - WASTE MANAGEMENT BRANCH
PCB SITE INVENTORY SYSTEM - MAJOR AND MINOR SITES REPORT
FILE: MAIN PRINTED: 91/10/07

SORTED BY REGION, BY DISTRICT ,BY SITE NAME

MOE REGION: 03 CENTRAL
DISTRICT : 301 TORONTO

COMPANY/ SITE NUMBER	ADDRESS	MOE REGION COUNTY MUNICIPALITY	MINOR SITE (LT 1 TONNE) LIQUID TOTAL (IN TONNES)	MAJOR SITE (GE 1 TONNE) LIQUID TOTAL (IN TONNES)
30190A023	TORONTO	METRO TORONTO METRO TORONTO	* M	
BELL CANADA 30190A025	67 ORCHARD PARK SCARBOROUGH	CENTRAL YORK SCARBOROUGH	* M	
BELL CANADA - ADELAIDE ST. 30185A007	76 ADELAIDE STREET WEST TORONTO	CENTRAL METRO TORONTO TORONTO	* M	
BELL CANADA - ASQUITH AVE. 30185A009	15 ASQUITH AVENUE TORONTO	CENTRAL METRO TORONTO TORONTO	* M	
BELL CANADA - SIMCOE ST. 30185A008	220 SIMCOE STREET TORONTO	CENTRAL METRO TORONTO TORONTO	* M	
BOARD OF EDUCATION FOR THE CITY OF YOR 30189A138	401 ALLIANCE AVENUE YORK	CENTRAL METRO TORONTO YORK	*	
BOARD OF EDUCATION-CITY OF TORONTO 30183A024	849 EASTERN AVE. TORONTO	CENTRAL METRO TORONTO TORONTO	* M	
BOEING OF CANADA 30189A155	123 GARRATT BLDV. DOWNSVIEW	CENTRAL METRO TORONTO NORTH YORK	* M	
BOWES COMPANY LIMITED 30186A046	75 VICKERS ROAD ETOBICOKE	CENTRAL METRO TORONTO TORONTO CITY		3.791 * M
BRAMALEA LIMITED 30191A029	1867 YONGE STREET TORONTO	CENTRAL METRO TORONTO TORONTO	* M	

CODES: * = ACCORDING TO DATA, M = ACCORDING TO MAJOR FLAG, S = SENSITIVE SITE

MINISTRY OF THE ENVIRONMENT - WASTE MANAGEMENT BRANCH
PCB SITE INVENTORY SYSTEM - MAJOR AND MINOR SITES REPORT
FILE: MAIN PRINTED: 91/10/07

SORTED BY REGION, BY DISTRICT ,BY SITE NAME

MOE REGION: 03 CENTRAL
DISTRICT : 301 TORONTO

COMPANY/ SITE NUMBER	ADDRESS	MOE REGION COUNTY MUNICIPALITY	MINOR SITE (LT 1 TONNE) LIQUID TOTAL (IN TONNES)	MAJOR SITE (GE 1 TONNE) LIQUID TOTAL (IN TONNES)
BRAMALEA LIMTED 30189A042	1 YONGE STREET 5TH FLOOR TORONTO	CENTRAL METRO TORONTO CITY OF TORONTO	* M	
BRAMALEA LTD 30189A073	1400 WESTON RD TORONTO	CENTRAL METRO TORONTO TORONTO	* M	
BRAMALEA LTD 30189A074	19TH FL. 55 UNIVERSITY AVE TORONTO	CENTRAL METRO TORONTO TORONTO	* M	
BRAMALEA LTD 30189A075	FL. B2 RM. B216 55 ST. CLAIR AVE. WEST TORONTO	CENTRAL METRO TORONTO TORONTO	* M	
BRESLUBE (CANAM) 30189A164	115 UNWIN AVENUE TORONTO	CENTRAL METRO TORONTO TORONTO		12.717 * M
CADILLAC FAIRVIEW 30182A003	77 KING STREET, WEST ROYAL TRUST TOWER TORONTO	CENTRAL METRO TORONTO TORONTO	* M	
CADILLAC FAIRVIEW 30185A005	100 WELLINGTON STREET, WEST TORONTO	CENTRAL METRO TORONTO TORONTO		31.871 * M
CADILLAC FAIRVIEW 30189A021	66WELLINGTON ST. W TORONTO	CENTRAL METRO TORONTO TORONTO	* M	
CADILLAC FAIRVIEW CORP. 30186A040	STORSGE ROOM IN UNDERGROUND, PARKING LO 1210/20 SHEPPARD AVENUE EAST SCARBOROUGH	CENTRAL METRO TORONTO SCARBOROUGH	* M	
CANADA LIFE ASSURANCE CO.	190 SIMCOE ST	CENTRAL	.3	

CODES: * = ACCORDING TO DATA, M = ACCORDING TO MAJOR FLAG, S = SENSITIVE SITE

MINISTRY OF THE ENVIRONMENT - WASTE MANAGEMENT BRANCH
PCB SITE INVENTORY SYSTEM - MAJOR AND MINOR SITES REPORT
FILE: MAIN PRINTED: 91/10/07

SORTED BY REGION, BY DISTRICT ,BY SITE NAME

MOE REGION: 03 CENTRAL
DISTRICT : 301 TORONTO

COMPANY/ SITE NUMBER	ADDRESS	MOE REGION COUNTY MUNICIPALITY	MINOR SITE (LT 1 TONNE) LIQUID TOTAL (IN TONNES)	MAJOR SITE (GE 1 TONNE) LIQUID TOTAL (IN TONNES)
30189A076	TORONTO	METRO TORONTO TORONTO	* M	
CANADA METAL COMPANY LIMITED 30189A062	721 EASTERN AVENUE; NE CORNER OF ROTO-CAST BUILDING TORONTO	CENTRAL METRO TORONTO TORONTO	* M	
CANADA SQUARE DEVEL. 30187A048	SUITE 1600, 2200 YONGE ST. TORONTO	CENTRAL METRO TORONTO TORONTO		2.615 * M
CANADA WIRE AND CABLE LTD. 30190A049	22 COMMERCIAL ROAD LEASIDE PLANT TORONTO	CENTRAL METRO TORONTO TORONTO	* M	
CANADIAN GENERAL ELECTRIC COMPANY 30182A052	940 LANSDOWNE AVENUE, BLDG # 36 TORONTO	CENTRAL METRO TORONTO TORONTO CITY		27.124 * M
CANADIAN GENERAL ELECTRIC COMPANY 30184A018	940 LANSDOWNE BLDG.18 TORONTO	CENTRAL METRO TORONTO TORONTO		5.155 * M
CANADIAN HAMSON LTD. 30182A032	45 VANSCO ROAD TORONTO	CENTRAL METRO TORONTO TORONTO	* M	
CANADIAN LUKENS LTD., 30182A045	50 TABER ROAD REXDALE ETOBICOKE	CENTRAL METRO TORONTO ETOBICOKE		22.321 * M
CANADIAN PACIFIC FOREST PRODUCTS LTD 30189A090	1170 MARTIN GROVE RD ETOBICOKE ONT	CENTRAL METRO TORONTO ETOBICOKE ONT	* M	
CANADIAN TIRE CORPORATION 30189A059	837 CHURCH STREET TORONTO	CENTRAL METRO TORONTO TORONTO	* M	

CODES: * = ACCORDING TO DATA, M = ACCORDING TO MAJOR FLAG, S = SENSITIVE SITE

MINISTRY OF THE ENVIRONMENT - WASTE MANAGEMENT BRANCH
PCB SITE INVENTORY SYSTEM - MAJOR AND MINOR SITES REPORT
FILE: MAIN PRINTED: 91/10/07

SORTED BY REGION, BY DISTRICT ,BY SITE NAME

MOE REGION: 03 CENTRAL
DISTRICT : 301 TORONTO

COMPANY/ SITE NUMBER	ADDRESS	MOE REGION COUNTY MUNICIPALITY	MINOR SITE (LT 1 TONNE) LIQUID TOTAL (IN TONNES)	MAJOR SITE (GE 1 TONNE) LIQUID TOTAL (IN TONNES)
CANGEL INC 30183A006	60 PATON ROAD TORONTO	CENTRAL METRO TORONTO TORONTO	.0 * M	
CANRON INC EASTERN STRUCTURAL DIV 30189A082	100 DISCO RD. REXDALE	CENTRAL METRO TORONTO REXDALE	* M	
CENTENNIAL COLLEGE 30188A065	951 CARLAW AVE. TORONTO	CENTRAL METRO TORONTO CARLAW AVE.	.0 * M	
CENTENNIAL COLLEGE 30188A066	651 WARDEN AVE. SCARBOROUPH	CENTRAL METRO TORONTO SCARBOROUPH	* M	
CENTRAL MACHINES AND METALS 30182A004	89 FENMAR DR. WESTON	CENTRAL METRO TORONTO WESTON	* M	
CHRYSLER CANADA LTD 30190A044	ETOBICOKE CASTING DIVISION 15 BROWN'S LINE TORONTO	CENTRAL METRO TORONTO ETOBICOKE	* M	
CITY OF TOR. PROPERTY DEPARTMENT 30190A037	289 SORAUREN AVE. TORONTO	CENTRAL METRO TORONTO TORONTO	*	
CITY OF TORONTO 30185A043	2 OVEREND ST. TORONTO	CENTRAL METRO TORONTO TORONTO	* M	
CITY OF TORONTO 30190A013	425 COXWELL AVENUE TORONTO	CENTRAL METRO TORONTO TORONTO	* M	
CITY OF TORONTO	100 BAYVIEW AVENUE	CENTRAL	.7	

CODES: * = ACCORDING TO DATA, M = ACCORDING TO MAJOR FLAG, S = SENSITIVE SITE

MINISTRY OF THE ENVIRONMENT - WASTE MANAGEMENT BRANCH
PCB SITE INVENTORY SYSTEM - MAJOR AND MINOR SITES REPORT
FILE: MAIN PRINTED: 91/10/07

SORTED BY REGION, BY DISTRICT ,BY SITE NAME

MOE REGION: 03 CENTRAL
DISTRICT : 301 TORONTO

COMPANY/ SITE NUMBER	ADDRESS	MOE REGION COUNTY MUNICIPALITY	MINOR SITE (LT 1 TONNE) LIQUID TOTAL (IN TONNES)	MAJOR SITE (GE 1 TONNE) LIQUID TOTAL (IN TONNES)
30191A015	TORONTO	METRO TORONTO TORONTO	* M	
CITY OF TORONTO 30191A038	104 EASTERN AVENUE TORONTO	CENTRAL METRO TORONTO TORONTO	* M	
CITY OF TORONTO, HOUSING DEPARTMENT 30186A047	33 COATSWORTH CRES. (101 HANSON ST.) TORONTO	CENTRAL METRO TORONTO TORONTO CITY	* M	
CITYSPHERE RESIDENCE INC. 30191A043	54 TECUMSEH STREET TORONTO	CENTRAL METRO TORONTO TORONTO	* M	
COCA-COLA BEVERAGES 30190A012	42 OVERLEA BLVD. TORONTO	CENTRAL METRO TORONTO TORONTO	* M	
COMMANDER ELECTRICAL EQUIPMENT INC. 30191A021	95 COMMANDER BLVD SCARBOROUGH	CENTRAL METRO TORONTO SCARBOROUGH	* M	
CONNAUGHT LABORATORIES LTD. 30189A077	BLDG.G.65 1755 STEELES AVE WEST TORONTO	CENTRAL METRO TORONTO TORONTO	.7 * M	
CONSUMERS GLASS CO. LTD. 30185A049	777 KIPLING AVE. TORONTO	CENTRAL METRO TORONTO ETOBICOKE		3.655 * M
CROWLE FITTING LTD, 30185A050	86 FENMAR DRIVE WESTON NORTH YORK	CENTRAL METRO TORONTO NORTH YORK	* M	
CRUSHALL AGGEGATES LTD 30186A042	1153A MARTINGROVE RD. ETOBICOKE	CENTRAL METRO TORONTO ETOBICOKE		1.519 * M

CODES: * = ACCORDING TO DATA, M = ACCORDING TO MAJOR FLAG, S = SENSITIVE SITE

MINISTRY OF THE ENVIRONMENT - WASTE MANAGEMENT BRANCH
PCB SITE INVENTORY SYSTEM - MAJOR AND MINOR SITES REPORT
FILE: MAIN PRINTED: 91/10/07

SORTED BY REGION, BY DISTRICT ,BY SITE NAME

MOE REGION: 03 CENTRAL
DISTRICT : 301 TORONTO

COMPANY/ SITE NUMBER	ADDRESS	MOE REGION COUNTY MUNICIPALITY	MINOR SITE (LT 1 TONNE) LIQUID TOTAL (IN TONNES)	MAJOR SITE (GE 1 TONNE) LIQUID TOTAL (IN TONNES)
DANIELS LAKESHORE CORPORATION 30189A170	3050 LAKESHORE BOULEVARD WEST ETOBICOKE	CENTRAL METRO TORONTO ETOBICOKE	M	5.347 *
DANYLYSZYN 30191A011	406 BATHURST STREET TORONTO	CENTRAL METRO TORONTO TORONTO	.8 * M	
DAYCO CANADA LTD. 30184A002	46 NORELCO DRIVE WESTON NORTH YORK	CENTRAL METRO TORONTO NORTH YORK		1.440 * M
DELSAN DEMOLITION LTD 30189A078	135 WESTON RD. TORONTO	CENTRAL METRO TORONTO TORONTO	* M	
DOCTORS HOSPITAL 30191A040	45 BRUNSWICK AVNEUE TORONTO	CENTRAL METRO TORONTO TORONTO	* M S	
DOMINION CELLULOSE LTD. 30185A016	1551 WESTON ROAD TORONTO	CENTRAL METRO TORONTO TORONTO	* M	
DOMINION COLOUR COMPANY 30188A006	199 NEW TORONTO ST. TORONTO	CENTRAL METRO TORONTO TORONTO		1.350 * M
DOMTAR PACKAGING 30182A008	1 LAIRD DRIVE EAST YORK	CENTRAL METRO TORONTO EAST YORK	* M	
DOMTAR PACKAGING - TORONTO 30182A007	450 EVANS AVENUE TORONTO	CENTRAL METRO TORONTO TORONTO	* M	
DONALDO GOLF COURSE	1413 DON MILLS ROAD	CENTRAL	.1	

CODES: * = ACCORDING TO DATA, M = ACCORDING TO MAJOR FLAG, S = SENSITIVE SITE

MINISTRY OF THE ENVIRONMENT - WASTE MANAGEMENT BRANCH
PCB SITE INVENTORY SYSTEM - MAJOR AND MINOR SITES REPORT
FILE: MAIN PRINTED: 91/10/07

SORTED BY REGION, BY DISTRICT ,BY SITE NAME

MOE REGION: 03 CENTRAL
DISTRICT : 301 TORONTO

COMPANY/ SITE NUMBER	ADDRESS	MOE REGION COUNTY MUNICIPALITY	MINOR SITE (LT 1 TONNE) LIQUID TOTAL (IN TONNES)	MAJOR SITE (GE 1 TONNE) LIQUID TOTAL (IN TONNES)
30190A005	NORTH YORK	METRO TORONTO NORTH YORK	* M	
DONLEE PRECISION 30182A009	9 FENMAR DRIVE WESTON NORTH YORK	CENTRAL METRO TORONTO NORTH YORK	* M	
DOW CHEMICAL OF CANADA LTD. 30182A010	122 ARROW ROAD TORONTO	CENTRAL METRO TORONTO NORTH YORK, WESTON	* M	
DTE INDUSTRIES LIMITED 30189A163	69 COMSTOCK ROAD SCARBOROUGH	CENTRAL METRO TORONTO SCARBOROUGH	* M	
E. YORK-BOARD OF EDUCATION 30186A052	VALLEY PARK JR. HIGH SCHOOL 130 OVERLEA BLVD., EAST YORK	CENTRAL METRO TORONTO EAST YORK BOROUGH	.2 * M S	
EAST YORK HYDRO 30187A010	3 DOHME AVENUE EAST YORK	CENTRAL METRO TORONTO TORONTO		13.645 * M
EGLINTON MILLS EXECTIVE CENTRE INC. 30189A161	24 FERRAND DRIVE DON MILLS	CENTRAL METRO TORONTO NORTH YORK		2.127 * M
ESSO PETROLEUM CANADA 30189A144	101 COMMISSION STREET TORONTO	CENTRAL METRO TORONTO TORONTO	.4 *	
ETOBICOKE BOARD OF EDUCATION 30190A004	7 MCCULLOCH AVE. ETOBICOKE	CENTRAL METRO TORONTO ETOBICOKE	* M	
ETOBICOKE HYDRO 30187A029	BLAKETON M.S. 395 THE EAST MALL ETOBICOKE	CENTRAL METRO TORONTO TORONTO CITY	.0 * M	

CODES: * = ACCORDING TO DATA, M = ACCORDING TO MAJOR FLAG, S = SENSITIVE SITE

MINISTRY OF THE ENVIRONMENT - WASTE MANAGEMENT BRANCH
PCB SITE INVENTORY SYSTEM - MAJOR AND MINOR SITES REPORT
FILE: MAIN PRINTED: 91/10/07

SORTED BY REGION, BY DISTRICT ,BY SITE NAME

MOE REGION: 03 CENTRAL
DISTRICT : 301 TORONTO

COMPANY/ SITE NUMBER	ADDRESS	MOE REGION COUNTY MUNICIPALITY	MINOR SITE (LT 1 TONNE) LIQUID TOTAL (IN TONNES)	MAJOR SITE (GE 1 TONNE) LIQUID TOTAL (IN TONNES)
ETOBICOKE HYDRO 30187A035	ROSETHORNE SUBSTATION 1442 ISLINGTON AVENUE ETOBICOKE	CENTRAL METRO TORONTO ETOBICOKE	* M	
ETOBICOKE HYDRO ELECTRIC COMMISSION 30182A028	FORMERLY 1924 KIPLING AVE. 10 BELFIELD RD TORONTO	CENTRAL METRO TORONTO ETOBICOKE		12.874 * M
ETOBICOKE LIFE PUBLISHING LTD 30189A091	BASEMENT 3874 BLOOR ST WEST ETOBICOKE ONT	CENTRAL METRO TORONTO ETOBICOKE	* M	
FEDERAL PIONEER LTD., 30182A035	445 HORNER AVE., TORONTO	CENTRAL METRO TORONTO TORONTO		7.011 * M
FERRANTI-PACKARD LTD. 30182A011	121 INDUSTRY STREET TORONTO	CENTRAL METRO TORONTO YORK	.1 * M	
FULCO AUTOMOTIVE 30191A009	840 EASTERN AVENUE TORONTO	CENTRAL METRO TORONTO TORONTO	* M	
G. T. E. SYLVANIA 30185A040	54 ATOMIC AVE. ETOBICOKE	CENTRAL METRO TORONTO ETOBICOKE	* M	
GABRIEL OF CANADA LIMITED 30186A016	3600 LAKESHORE BLVD. WEST TORONTO	CENTRAL METRO TORONTO TORONTO	* M	
GARRATT CAN DIV OF ALLIED-SIGNALCAN IN 30189A070	255 ATTWELL DR ETOBICOKE ONT	CENTRAL METRO TORONTO ETOBICOKE	* M	
GENERIAL LEASEHOLDS LTD.	625 CHURCH STREET	CENTRAL		

CODES: * = ACCORDING TO DATA, M = ACCORDING TO MAJOR FLAG, S = SENSITIVE SITE

MINISTRY OF THE ENVIRONMENT - WASTE MANAGEMENT BRANCH
PCB SITE INVENTORY SYSTEM - MAJOR AND MINOR SITES REPORT
FILE: MAIN PRINTED: 91/10/07

SORTED BY REGION, BY DISTRICT ,BY SITE NAME

MOE REGION: 03 CENTRAL
DISTRICT : 301 TORONTO

COMPANY/ SITE NUMBER	ADDRESS	MOE REGION COUNTY MUNICIPALITY	MINOR SITE (LT 1 TONNE) LIQUID TOTAL (IN TONNES)	MAJOR SITE (GE 1 TONNE) LIQUID TOTAL (IN TONNES)
30189A157	TORONTO	METRO TORONTO TORONTO	* M	
GENERIAL MOTORS CANADA LTD 30189A031	1901 EGLINTON AVENUE SCARBOROUGH	CENTRAL YORK SCARBOROUGH	* M	
GLENDON COLLEGE 30185A041	2275 BAYVIEW, PROCTOR FIELD HOUSE TORONTO	CENTRAL METRO TORONTO TORONTO	* M	
GOODYEAR - TORONTO 30187A001	225 BIRMINGHAM ST. TORONTO	CENTRAL METRO TORONTO TORONTO	* M	
HALLMARK CARDS 30190A029	501 CONSUMERS ROAD WILLOWDALE	CENTRAL METRO TORONTO WILLOWDALE		1.725 *
HALS CAADA INC. 30186A030	34 INDUSTRIAL STREET TORONTO	CENTRAL METRO TORONTO TORONTO	.0 * M	
HANDY & HARMAN OF CANADA LTD 30189A092	290 CARLINGVIEW DR ETOBICOKE ONT	CENTRAL METRO TORONTO ETOBICOKE ONT	* M	
HARNISHFEGER P&H 30186A038	875 PROGRESS AVENUE SCARBOROUGH	CENTRAL METRO TORONTO SCARBOROUGH	* M	
HILROY 30188A001	DIV. ABITIBI-PRICE INC. 250 BOWIE AVENUE TORONTO	CENTRAL METRO TORONTO TORONTO	* M	
HONEYWELL LTD. 30183A002	740 ELLESMERE ROAD TORONTO	CENTRAL METRO TORONTO SCARBOROUGH	M	1.316 *

CODES: * = ACCORDING TO DATA, M = ACCORDING TO MAJOR FLAG, S = SENSITIVE SITE

MINISTRY OF THE ENVIRONMENT - WASTE MANAGEMENT BRANCH
PCB SITE INVENTORY SYSTEM - MAJOR AND MINOR SITES REPORT
FILE: MAIN PRINTED: 91/10/07

SORTED BY REGION, BY DISTRICT ,BY SITE NAME

MOE REGION: 03 CENTRAL
DISTRICT : 301 TORONTO

COMPANY/ SITE NUMBER	ADDRESS	MOE REGION COUNTY MUNICIPALITY	MINOR SITE (LT 1 TONNE) LIQUID TOTAL (IN TONNES)	MAJOR SITE (GE 1 TONNE) LIQUID TOTAL (IN TONNES)
HOSPITAL FOR SICK CHILDREN 30187A046	555UNIVERSITY AVE. TORONTO	CENTRAL METRO TORONTO TORONTO	.2 * M S	
IBM CANADA 30188A036	844 DON MILLS ROAD NORTH YORK	CENTRAL YORK NORTH YORK		27.656 * M
INDALEX, DIV. OF INDEL LTD. 30185A012	61 ARROW ROAD TORONTO (NORTH YORK, WESTON)	CENTRAL METRO TORONTO NORTH YORK, WESTON	* M	
INDALLOY, DIV. OF INDAL LTD. 30184A012	7 ALLOY COURT TORONTO	CENTRAL METRO TORONTO TORONTO	* M	
INGLIS LIMITED 30190A056	14 STRACHAN AVENUE TORONTO	CENTRAL METRO TORONTO TORONTO	* M	
INNOVA ENVELOPE, DIV. OF BARBECON INC. 30189A093	23 DISCOE ROAD J KORNBLUM PLT MGR ETOBICOKE, ONT	CENTRAL METRO TORONTO ETOBICOKE, ONT	* M	
JACUZZI CANADA 30189A083	330 HUMBERLINE DR REXDALE	CENTRAL METRO TORONTO REXDALE	.0 * M	
JAGUAR ROLLS ROYCE SAAB ON BAY 30185A032	740 DUPONT ST TORONTO	CENTRAL METRO TORONTO TORONTO	* M	
JANE PARKER 30189A154	135 LAUGHTON AVENUE P.O. BOX 68, STATION A TORONTO	CENTRAL METRO TORONTO TORONTO	* M	
K-TEK ELECTRICAL	50 PASSMORE AVENUE	CENTRAL		

CODES: * = ACCORDING TO DATA, M = ACCORDING TO MAJOR FLAG, S = SENSITIVE SITE

MINISTRY OF THE ENVIRONMENT - WASTE MANAGEMENT BRANCH
PCB SITE INVENTORY SYSTEM - MAJOR AND MINOR SITES REPORT
FILE: MAIN PRINTED: 91/10/07

SORTED BY REGION, BY DISTRICT ,BY SITE NAME

MOE REGION: 03 CENTRAL
DISTRICT : 301 TORONTO

COMPANY/ SITE NUMBER	ADDRESS	MOE REGION COUNTY MUNICIPALITY	MINOR SITE (LT 1 TONNE) LIQUID TOTAL (IN TONNES)	MAJOR SITE (GE 1 TONNE) LIQUID TOTAL (IN TONNES)
30182A020	SCARBOROUGH	METRO TORONTO SCARBOROUGH	* M	
KAISER ALUMINUM CANADA LIMITED 30190A040	191 ASHTONBEE ROAD SCARBOROUGH	CENTRAL METRO TORONTO SCARBOROUGH		2.214 * M
KARRUM AMUSEMENTS LTD 30191A016	331-333 YONGE STREET TORONTO	CENTRAL METRO TORONTO TORONTO	* M	
KAWNEER COMPANY 30187A045	1051 ELLESMERE ROAD SCARBOROUGH	CENTRAL METRO TORONTO SCARBOROUGH	* M	
KENNAMETAL LTD 30189A088	1425 THE QUEENSWAY ETOBICOKE, ONT	CENTRAL METRO TORONTO ETOBICOKE, ONT	*	
KIMBERLY-CLARK 30189A132	10 DISCO ROAD ETOBICOKE	CENTRAL METRO TORONTO ETOBICOKE	*	
KODAK CANADA LTD. 30182A042	3500 EGLINTON AVE. W. TORONTO	CENTRAL METRO TORONTO TORONTO CITY		27.439 * M
KRUGER INC PACKAGING DIV 30189A068	280 BELFIELD RD REXDALE TORONTO	CENTRAL METRO TORONTO TORONTO	* M	
LABATT'S ONTARIO BREWERIES 30185A015	50 RESOURCES ROAD TORONTO (ETOBICOKE)	CENTRAL METRO TORONTO ETOBICOKE		55.075 * M
LAKE SIMCOE ENTERPRISES LTD. 30186A017	10 SHORNCILFFE ROAD ETOBICOKE	CENTRAL METRO TORONTO ETOBICOKE	* M	

CODES: * = ACCORDING TO DATA, M = ACCORDING TO MAJOR FLAG, S = SENSITIVE SITE

MINISTRY OF THE ENVIRONMENT - WASTE MANAGEMENT BRANCH
PCB SITE INVENTORY SYSTEM - MAJOR AND MINOR SITES REPORT
FILE: MAIN PRINTED: 91/10/07

SORTED BY REGION, BY DISTRICT ,BY SITE NAME

MOE REGION: 03 CENTRAL
DISTRICT : 301 TORONTO

COMPANY/ SITE NUMBER	ADDRESS	MOE REGION COUNTY MUNICIPALITY	MINOR SITE (LT 1 TONNE) LIQUID TOTAL (IN TONNES)	MAJOR SITE (GE 1 TONNE) LIQUID TOTAL (IN TONNES)
LEACH AND GARNER CANADA LTD. 30189A040	1405 MORNINGSIDE AVENUE SCARBOROUGH	CENTRAL METRO TORONTO SCARBOROUGH	* M	
LINEMAN'S TESTING LABS 30182A038	100 RIVALDA ROAD TORONTO (NORTH YORK, WESTON)	CENTRAL METRO TORONTO NORTH YORK	.1 * M	
LITTON SYSTEMS CAN LTD 30189A084	15 TIDEMORE AVE ETOBICOKE	CENTRAL METRO TORONTO ETOBICOKE	* M	
LITTON SYSTEMS CAN LTD 30189A085	25 CITY VIEW DR ETOBICOKE , ONT	CENTRAL METRO TORONTO ETOBICOKE , ONT	* M	
MANUFACTURERS LIFE INSURANCE 30187A055	200 BLOOR STREET, EAST TORONTO	CENTRAL METRO TORONTO TORONTO	* M	
MANULIFE REAL ESTATE 30191A030	2 LANSING SQUARE TORONTO	CENTRAL METRO TORONTO TORONTO	* M	
MAPLE LEAF FOODS INC. 30185A028	2200 ST.CLAIR AVE.WEST TORONTO	CENTRAL METRO TORONTO TORONTO		5.454 * M
MAPLE LEAF LUMBER SUPPLY 30186A044	2440 DUNDAS STREET WEST TORONTO	CENTRAL METRO TORONTO TORONTO CITY	* M	
MAPLE LEAF MILLS LTD. 30185A022	554 LAKESHORE BLVD.,EAST TORONTO	CENTRAL METRO TORONTO TORONTO	* M	
MAPLE LEAF PLASTICS CORPORATION	375 DANFORTH ROAD	CENTRAL		

CODES: * = ACCORDING TO DATA, M = ACCORDING TO MAJOR FLAG, S = SENSITIVE SITE

MINISTRY OF THE ENVIRONMENT - WASTE MANAGEMENT BRANCH
PCB SITE INVENTORY SYSTEM - MAJOR AND MINOR SITES REPORT
FILE: MAIN PRINTED: 91/10/07

SORTED BY REGION, BY DISTRICT ,BY SITE NAME

MOE REGION: 03 CENTRAL
DISTRICT : 301 TORONTO

COMPANY/ SITE NUMBER	ADDRESS	MOE REGION COUNTY MUNICIPALITY	MINOR SITE (LT 1 TONNE) LIQUID TOTAL (IN TONNES)	MAJOR SITE (GE 1 TONNE) LIQUID TOTAL (IN TONNES)
30189A060	SCARBOROUGH	YORK SCARBOROUGH	* M	
MARATHON BUILDING GROUP 30190A008	16 YORK STREET TORONTO	CENTRAL METRO TORONTO TORONTO	.7 *	
MAREX PROPERTIES LIMITED 30190A011	130 BLOOR ST. WEST (153 CUMBERLAND STREET) SUITE 900 TORONTO	CENTRAL METRO TORONTO TORONTO	* M	
MATTELL CANADA INC. 30186A004	800 ISLINGTON AVE. TORONTO	CENTRAL METRO TORONTO TORONTO	* M	
MCA CANADA LTD. 30182A023	2450 VICTORIA PARK AVE. TORONTO	CENTRAL METRO TORONTO WILLOWDALE	* M	
MCCAIN FOOD LIMITED 30190A053	55 TORLAKE ROAD TORONTO	CENTRAL METRO TORONTO TORONTO	* M	
METRO TORONTO 30191A020	HIGHLAND CREEK STP SCARBOROUGH	CENTRAL METRO TORONTO SCARBOROUGH	* M	
METRO TORONTO 30191A037	150 SYMES ROAD TORONTO	CENTRAL METRO TORONTO TORONTO	* M	
METRO TORONTO (DEPT. OF WORKS) 30186A049	HUMBER SEWAGE TREATMENT PLANT 130 THE QUEENSWAY, ETOBICOKE	CENTRAL METRO TORONTO ETOBICOKE	*	M
METRO TORONTO - TRANSPORTATION DEPT. 30191A044	2000 LAKESHORE BLVD. WEST TORONTO	CENTRAL METRO TORONTO TORONTO	* M	

CODES: * = ACCORDING TO DATA, M = ACCORDING TO MAJOR FLAG, S = SENSITIVE SITE

MINISTRY OF THE ENVIRONMENT - WASTE MANAGEMENT BRANCH
PCB SITE INVENTORY SYSTEM - MAJOR AND MINOR SITES REPORT
FILE: MAIN PRINTED: 91/10/07

SORTED BY REGION, BY DISTRICT ,BY SITE NAME

MOE REGION: 03 CENTRAL
DISTRICT : 301 TORONTO

COMPANY/ SITE NUMBER	ADDRESS	MOE REGION COUNTY MUNICIPALITY	MINOR SITE (LT 1 TONNE) LIQUID TOTAL (IN TONNES)	MAJOR SITE (GE 1 TONNE) LIQUID TOTAL (IN TONNES)
METRO TORONTO - WORKS DEPARTMENT 30191A033	201 COPPERFIELD ROAD SCARBOROUGH	CENTRAL METRO TORONTO SCARBOROUGH	* M	
METRO TORONTO - WORKS DEPARTMENT 30191A034	188 BERMONDSEY DRIVE NORTH YORK	CENTRAL METRO TORONTO NORTH YORK	* M	
METRO TORONTO CONSERVATION AUTHORITY 30190A007	44 BEECHWOOD DRIVE TORONTO	CENTRAL METRO TORONTO TORONTO	* M	
METRO TORONTO PARKS AND PROPERTY DEPT. 30190A032	135 DAVENPORT ROAD TORONTO	CENTRAL METRO TORONTO TORONTO	*	
METRO TORONTO TRANSPORTATION DEPT. 30191A017	GARDINER EXPRESS WAY BETWEEN BATHURST AND SPADINA TORONTO	CENTRAL METRO TORONTO TORONTO		3.591 * M
METRO TORONTO WORKS 30182A039	ROCKCLIFFE YARD ROCKCLIFFE BLVD. TORONTO	CENTRAL METRO TORONTO TORONTO		3.510 * M
METRO TORONTO WORKS DEPT 30188A029	R.C. HARRIS FILTRATION PLANT 2701 QUEEN ST. E. TORONTO	CENTRAL METRO TORONTO TORONTO C.	.0 * M	
METRO TORONTO WORKS DEPT. 30183A012	1091 EASTERN AVENUE (MAIN S.T.P.) ASHBRIDGES BAY TORONTO CITY	CENTRAL METRO TORONTO TORONTO CITY		1.521 * M
METROPOLITAN TORONTO SEPARATE SCHOOL B 30187A038	97 RAILSIDE ROAD NORTH YORK	CENTRAL METRO TORONTO NORTH YORK	M	1.033 *
METROPOLITAN TORONTO WORKS DEPARTMENT	COMMISSIONER STREET	CENTRAL		

CODES: * = ACCORDING TO DATA, M = ACCORDING TO MAJOR FLAG, S = SENSITIVE SITE

MINISTRY OF THE ENVIRONMENT - WASTE MANAGEMENT BRANCH
PCB SITE INVENTORY SYSTEM - MAJOR AND MINOR SITES REPORT
FILE: MAIN PRINTED: 91/10/07

SORTED BY REGION, BY DISTRICT ,BY SITE NAME

MOE REGION: 03 CENTRAL
DISTRICT : 301 TORONTO

COMPANY/ SITE NUMBER	ADDRESS	MOE REGION COUNTY MUNICIPALITY	MINOR SITE (LT 1 TONNE) LIQUID TOTAL (IN TONNES)	MAJOR SITE (GE 1 TONNE) LIQUID TOTAL (IN TONNES)
30187A011	545 COMMISSIONER STREET TORONTO	METRO TORONTO TORONTO	* M	
MIN. OF GOVERNMENT SERVICES 30185A017	1201 WILSON AVE. CENTRAL BLDG., ROOM 20 TORONTO (NORTH YORK)	CENTRAL METRO TORONTO NORTH YORK	.4 * M	
MIN. OF THE ENVIRONMENT - RESOURCES RD 30182A014	LABORATORY SERVICES BRANCH 125 RESOURCES ROAD TORONTO	CENTRAL METRO TORONTO ETOBICOKE		1.273 * M
MINISTRY OF CORRECTIONAL SERVICES 30186A060	EAST METRO DETENTION CENTRE 55 CIVIC ROAD SCARBOROUGH	CENTRAL METRO TORONTO SCARBOROUGH		1.966 * M
MINISTRY OF GOV. SERVICES 30188A009	128 QUEENIS QUAY E. TORONTO	CENTRAL METRO TORONTO TORONTO	* M	
MINISTRY OF GOV. SERVICES 30188A017	2001 EGLINTON AVE. E. TORONTO	CENTRAL METRO TORONTO TORONTO	* M	
MINISTRY OF GOVERNMENT SERVICES 30188A007	HARBOUR STREET 90 HARBOUR STREET TORONTO	CENTRAL METRO TORONTO TORONTO	* M	
MINISTRY OF GOVERNMENT SERVICES 30188A008	YORK STREET 8 YORK STREET TORONTO	CENTRAL METRO TORONTO TORONTO	* M	
MINISTRY OF GOVERNMENT SERVICES 30188A262	70 LOMBARD STREET TORONTO	CENTRAL YORK TORONTO	* M	
MINISTRY OF GOVERNMENT SERVICES 30188A263	311 JARVIS ST TORONTO	CENTRAL YORK TORONTO	* M	

CODES: * = ACCORDING TO DATA, M = ACCORDING TO MAJOR FLAG, S = SENSITIVE SITE

MINISTRY OF THE ENVIRONMENT - WASTE MANAGEMENT BRANCH
PCB SITE INVENTORY SYSTEM - MAJOR AND MINOR SITES REPORT
FILE: MAIN PRINTED: 91/10/07

SORTED BY REGION, BY DISTRICT ,BY SITE NAME

MOE REGION: 03 CENTRAL
DISTRICT : 301 TORONTO

COMPANY/ SITE NUMBER	ADDRESS	MOE REGION COUNTY MUNICIPALITY	MINOR SITE (LT 1 TONNE) LIQUID TOTAL (IN TONNES)	MAJOR SITE (GE 1 TONNE) LIQUID TOTAL (IN TONNES)
MINISTRY OF GOVERNMENT SERVICES 30189A039	770 DON MILLS RD. DON MILLS	CENTRAL METRO TORONTO NORTH YORK	* M	
MINISTRY OF GOVERNMENT SERVICES 30190A042	945 BAY STREET TORONTO	CENTRAL METRO TORONTO METRO TORONTO	* M	
MINISTRY OF TRANSPORTATION 30183A008	1927 KIPLING AVE.-SUPPLY YARD CENTRAL REGION #25 TORONTO (ETOBICOKE)	CENTRAL METRO TORONTO ETOBICOKE	.4 * M	
MOLONEY ELECTRIC 30190A014	213 STERLING RD. TORONTO	CENTRAL METRO TORONTO TORONTO		8.460 * M
MONARCH FINE FOODS 30189A153	100 BELFIELD ROAD ETOBICOKE	CENTRAL METRO TORONTO ETOBICOKE	* M	
MUNICIPALITY OF METRO TORONTO 30182A048	DEPARTMENT OF WORKS 235 COTTINGHAM STREET TORONTO	CENTRAL METRO TORONTO TORONTO	* M	
NACAN PRODUCTS LTD. 30183A041	371 WALLACE AVE. TORONTO	CENTRAL METRO TORONTO TORONTO	.0 * M	
NATIONAL SILICATES LTD 30189A094	429 KIPLING AVE ETOBICOKE	CENTRAL METRO TORONTO ETOBICOKE	.7 * M	
NCR CANADA LTD. 30182A047	111 WESTMORE DRIVE TORONTO	CENTRAL METRO TORONTO TORONTO	* M	
NEILSON LTD.	277 GLADSTONE AVENUE	CENTRAL		2.275

CODES: * = ACCORDING TO DATA, M = ACCORDING TO MAJOR FLAG, S = SENSITIVE SITE

MINISTRY OF THE ENVIRONMENT - WASTE MANAGEMENT BRANCH
PCB SITE INVENTORY SYSTEM - MAJOR AND MINOR SITES REPORT
FILE: MAIN PRINTED: 91/10/07

SORTED BY REGION, BY DISTRICT ,BY SITE NAME

MOE REGION: 03 CENTRAL
DISTRICT : 301 TORONTO

COMPANY/ SITE NUMBER	ADDRESS	MOE REGION COUNTY MUNICIPALITY	MINOR SITE (LT 1 TONNE) LIQUID TOTAL (IN TONNES)	MAJOR SITE (GE 1 TONNE) LIQUID TOTAL (IN TONNES)
30189A113	TORONTO	METRO TORONTO TORONTO	M	*
NORTH BOARD OF EDUCATION 30190A060	15 OAKBURN CRESENT OAKBURN CENTRE NORTH YORK	CENTRAL NORTHUMBERLAND NORTH YORK	* M	
NORTH FOREST INVESTMENTS INC. 30186A025	2015 LAWRENCE AVE. W -STORAGE TRUCK MARKHAM	CENTRAL METRO TORONTO MARKHAM	* M	
NORTH YORK HYDRO 30186A001	175 GODDARD STREET NORTH YORK	CENTRAL METRO TORONTO NORTH YORK	.3 * M	
NORTH YORK HYDRO - DYAS ROAD 30186A034	14 DYAS ROAD NORTH YORK	CENTRAL METRO TORONTO NORTH YORK	* M	
NORTH YORK HYDRO - TORYORK 30186A057	40 TORYORK ROAD NORTH YORK	CENTRAL METRO TORONTO NORTH YORK		15.302 * M
NRTHN.PIGMNT.DIV.OF CAN.CORP.MGMT.CO.L 30186A043	36 TOWNS RD. ETOBICOKE	CENTRAL METRO TORONTO TORONTO CITY	* M	
ONTARIO CANCER INSTITUTE 30185A048	519 JARVIS STREET. TORONTO	CENTRAL METRO TORONTO TORONTO	* M S	
ONTARIO HYDRO 30182A001	800 KIPLING AVENUE TORONTO	CENTRAL METRO TORONTO TORONTO		50.544 * M
ONTARIO HYDRO 30183A013	3065 KENNEDY ROAD AGINCOURT T.S. TORONTO (SCARBOROUGH	CENTRAL METRO TORONTO TORONTO	* M	

CODES: * = ACCORDING TO DATA, M = ACCORDING TO MAJOR FLAG, S = SENSITIVE SITE

MINISTRY OF THE ENVIRONMENT - WASTE MANAGEMENT BRANCH
PCB SITE INVENTORY SYSTEM - MAJOR AND MINOR SITES REPORT
FILE: MAIN PRINTED: 91/10/07

SORTED BY REGION, BY DISTRICT ,BY SITE NAME

MOE REGION: 03 CENTRAL
DISTRICT : 301 TORONTO

COMPANY/ SITE NUMBER	ADDRESS	MOE REGION COUNTY MUNICIPALITY	MINOR SITE (LT 1 TONNE) LIQUID TOTAL (IN TONNES)	MAJOR SITE (GE 1 TONNE) LIQUID TOTAL (IN TONNES)
ONTARIO HYDRO 30183A014	2411 KENNEDY ROAD SCARBOROUGH T.S. TORONTO (SCARBOROUGH)	CENTRAL METRO TORONTO TORONTO		28.800 * M
ONTARIO HYDRO 30183A016	1080 MILLWOOD ROAD, LEASIDE T.S. TORONTO	CENTRAL METRO TORONTO TORONTO	.8 *	 M
ONTARIO HYDRO 30183A028	75 WILTSHIRE AVE., WILTSHIRE T. S. C/O 700 UNIVERSITY AVE. TORONTO	CENTRAL METRO TORONTO TORONTO	 * M	
ONTARIO HYDRO 30183A046	WARDEN T. S., WARDEN AVE. C/O 700 UNIVERSITY AVE. TORONTO (SCARBOROUGH)	CENTRAL METRO TORONTO SCARBOROUGH	 M	1.255 *
ONTARIO HYDRO 30184A025	950 ROSELAWN AVE. (DANESBURY & ROSELAWN TORONTO	CENTRAL METRO TORONTO TORONTO	 * M	
ONTARIO HYDRO 30185A031	850 KIPLING AVE., MANBY T.S. TORONTO (ETOBICOKE)	CENTRAL METRO TORONTO ETOBICOKE		39.332 * M
ONTARIO HYDRO 30185A042	SHEPPARD AVE. T. S. C/O 700 UNIVERSITY AVE. TORONTO	CENTRAL METRO TORONTO TORONTO	 * M	
ONTARIO HYDRO 30185A046	65 KELFIELD STREET ETOBICOKE TORONTO	CENTRAL METRO TORONTO TORONTO	.1 * M	
ONTARIO HYDRO 30186A005	700 UNIVERSITY AVE. TORONTO	CENTRAL METRO TORONTO TORONTO	 * M	
ONTARIO HYDRO	440 URWIN AVE.	CENTRAL		44.595

CODES: * = ACCORDING TO DATA, M = ACCORDING TO MAJOR FLAG, S = SENSITIVE SITE

MINISTRY OF THE ENVIRONMENT - WASTE MANAGEMENT BRANCH
PCB SITE INVENTORY SYSTEM - MAJOR AND MINOR SITES REPORT
FILE: MAIN PRINTED: 91/10/07

SORTED BY REGION, BY DISTRICT ,BY SITE NAME

MOE REGION: 03 CENTRAL
DISTRICT : 301 TORONTO

COMPANY/ SITE NUMBER	ADDRESS	MOE REGION COUNTY MUNICIPALITY	MINOR SITE (LT 1 TONNE) LIQUID TOTAL (IN TONNES)	MAJOR SITE (GE 1 TONNE) LIQUID TOTAL (IN TONNES)
30186A033	TORONTO	METRO TORONTO TORONTO CITY		* M
ONTARIO HYDRO (SERVICE CENTRE RM KN100 30183A015	800 KIPLING AVE. STORAGE BLDG ETOBICOKE	CENTRAL METRO TORONTO ETOBICOKE	*	M
ONTARIO HYDRO - ETOBICOKE 30188A024	RESEARCH CENTRE, LOCATION 3 800 KIPLING AVE ETOBICOKE	CENTRAL METRO TORONTO ETOBICOKE		58.977 * M
ONTARIO HYDRO - NORTH YORK 30187A002	FAIRCHILD T. S. 5760 YONGE STREET NORTH YORK	CENTRAL METRO TORONTO NORTH YORK	* M	
ONTARIO HYDRO - NORTH YORK 30187A042	BERMONDSEY ST. TRANS. STN. NORTH YORK	CENTRAL METRO TORONTO NORTH YORK	* M	
ONTARIO HYDRO - NORTH YORK 30187A056	LESLIE T.S. 5655 LESLIE STREET NORTH YORK	CENTRAL METRO TORONTO NORTH YORK	.2 * M	
ONTARIO MINISTRY OF GOVERNMENT SERVICE 30186A035	95 GROSVENOR ST. ROOM B5B TORONTO	CENTRAL METRO TORONTO TORONTO CITY	.2 * M	
ONTARIO MINISTRY OF GOVERNMENT SERVICE 30186A036	99 WELLESLEY STREET WEST, ROOM B417 TORONTO	CENTRAL METRO TORONTO TORONTO CITY		2.046 * M
ONTARIO SCIENCE CENTRE 30191A026	770 DON MILLS ROAD DON MILLS NORTH YORK	CENTRAL METRO TORONTO NORTH YORK	* M	
OXFORD DEVELOPMENT GROUP INC. 30189A162	85 RICHMOND STREET WEST TORONTO	CENTRAL METRO TORONTO CITY OF TORONTO	* M	

CODES: * = ACCORDING TO DATA, M = ACCORDING TO MAJOR FLAG, S = SENSITIVE SITE

MINISTRY OF THE ENVIRONMENT - WASTE MANAGEMENT BRANCH
PCB SITE INVENTORY SYSTEM - MAJOR AND MINOR SITES REPORT
FILE: MAIN PRINTED: 91/10/07

SORTED BY REGION, BY DISTRICT ,BY SITE NAME

MOE REGION: 03 CENTRAL
DISTRICT : 301 TORONTO

COMPANY/ SITE NUMBER	ADDRESS	MOE REGION COUNTY MUNICIPALITY	MINOR SITE (LT 1 TONNE) LIQUID TOTAL (IN TONNES)	MAJOR SITE (GE 1 TONNE) LIQUID TOTAL (IN TONNES)
PATONS AND BALDWINS CANADA INC. 30186A024	1001 ROSELAWN AVENUE TORONTO	CENTRAL METRO TORONTO TORONTO CITY	* M	
PERFORMING RIGHTS 30190A028	41 VALLEYBROOK DRIVE TORONTO	CENTRAL METRO TORONTO TORONTO	*	
PHILLIPS CABLES LIMITED 30189A099	756 WARDEN AVENUE SCARBOROUGH	CENTRAL METRO TORONTO SCARBOROUGH	* M	
POLYTAINERS INC. 30190A059	197 NORSEMAN STREET TORONTO	CENTRAL METRO TORONTO TORONTO	* M	
PRC CANADA INC. 30188A040	266 HUMBERLINE DR. REXDALE	CENTRAL METRO TORONTO REXDALE	* M	
PRIMO FOODS LTD. 30185A045	56 HUXLEY ROAD TORONTO (WESTON)	CENTRAL METRO TORONTO TORONTO	* M	
PUBLIC WORKS-CITY OF TORONTO 30185A030	433 EASTERN AVE. TORONTO	CENTRAL METRO TORONTO TORONTO	* M	
R.L. CRAIN 30188A063	10 GARAMOND COURT DON MILLS	CENTRAL METRO TORONTO DON MILLS	* M	
RED & WHITE FOOD STORE 30189A089	2399 LAKESHORE BLVD WEST ETOBICOKE , ONT	CENTRAL METRO TORONTO ETOBICOKE , ONT	.0 * M	
ROWNTREE MACKINTOSH CAN LTD	ELECTRIC RM 2ND FL	CENTRAL		

CODES: * = ACCORDING TO DATA, M = ACCORDING TO MAJOR FLAG, S = SENSITIVE SITE

MINISTRY OF THE ENVIRONMENT - WASTE MANAGEMENT BRANCH
PCB SITE INVENTORY SYSTEM - MAJOR AND MINOR SITES REPORT
FILE: MAIN PRINTED: 91/10/07

SORTED BY REGION, BY DISTRICT ,BY SITE NAME

MOE REGION: 03 CENTRAL
DISTRICT : 301 TORONTO

COMPANY/ SITE NUMBER	ADDRESS	MOE REGION COUNTY MUNICIPALITY	MINOR SITE (LT 1 TONNE) LIQUID TOTAL (IN TONNES)	MAJOR SITE (GE 1 TONNE) LIQUID TOTAL (IN TONNES)
30189A087	47 STERLING RD TORONTO	METRO TORONTO TORONTO	* M	
ROYAL BANK REALTY INC. 30189A044	111 GRANGEWAY AVENUE SCARBOROUGH	CENTRAL YORK SCARBOROUGH	* M	
ROYAL TRUST TOWER 30189A079	70 YORK ST. TORONTO	CENTRAL METRO TORONTO TORONTO	* M	
ROYAL YORK HOTEL 30191A004	100 FRONT STREET WEST 21 FLOOR TORONTO	CENTRAL METRO TORONTO TORONTO	* M	
RUDOLPH'S BAKERIES 30183A029	390 ALLIANCE AVENUE TORONTO	CENTRAL METRO TORONTO TORONTO	* M	
RYERSON INSTITUTE 30187A043	ERIC PALIN HALL-TRANSFORMER ROOM 87 GERRARD STREET EAST TORONTO	CENTRAL METRO TORONTO TORONTO	* M	
S. A. ARMSTRONG LIMITED 30188A030	23 BERTRAND AVENUE SCARBOROUGH C.	CENTRAL METRO TORONTO SCARBOROUGH C.	.1 * M	
S. CRONISH AND SON LTD. 30190A041	284 UNWIN AVE. TORONTO	CENTRAL METRO TORONTO TORONTO	* M	
S.FREEDMAN & SON 30188A028	6-30 TOWNSLEY ST. TORONTO	CENTRAL METRO TORONTO TORONTO	.5 * M	
S&C ELECTRIC CAN LTD 30189A086	90 BELFIELD RD REXDALE, ONT	CENTRAL METRO TORONTO REXDALE, ONT	* M	

CODES: * = ACCORDING TO DATA, M = ACCORDING TO MAJOR FLAG, S = SENSITIVE SITE

MINISTRY OF THE ENVIRONMENT - WASTE MANAGEMENT BRANCH
PCB SITE INVENTORY SYSTEM - MAJOR AND MINOR SITES REPORT
FILE: MAIN PRINTED: 91/10/07

SORTED BY REGION, BY DISTRICT ,BY SITE NAME

MOE REGION: 03 CENTRAL
DISTRICT : 301 TORONTO

COMPANY/ SITE NUMBER	ADDRESS	MOE REGION COUNTY MUNICIPALITY	MINOR SITE (LT 1 TONNE) LIQUID TOTAL (IN TONNES)	MAJOR SITE (GE 1 TONNE) LIQUID TOTAL (IN TONNES)
SABNIFE 30188A068	125 NATUCKET BLVD. ACARBOROUPH	CENTRAL METRO TORONTO ACARBOROUPH	* M	
SALGA ASSOCIATES LTD. AND CO., 30187A013	50 BELFIELD ROAD REXDALE	CENTRAL METRO TORONTO NORTH YORK CITY	* M	
SCARBOROUGH GENERAL HOSPITAL 30189A019	3050 LAWRENCE AVENUE SCARBOROUGH	CENTRAL METRO TORONTO SCARBOROUGH	* M S	
SCARBOROUGH PUBLIC UTILITIES COMMISSIO 30186A032	28 UNDERWRITERS ROAD SCARBOROUGH	CENTRAL METRO TORONTO SCARBOROUGH		16.629 * M
SCARBOROUGH WORKS DEPARTMENT 30186A041	1050 ELLESMERE ROAD SCARBOROUGH	CENTRAL METRO TORONTO SCARBOROUGH	* M	
SHAW PIPE PROTECTION LIMITED 30189A107	25 BETHRIDGE ROAD REXDALE	CENTRAL METRO TORONTO ETOBICOKE	.1 * M	
SHELL CANADA LTD 30189A096	500 COMMISSION STREET TORONTO	CENTRAL METRO TORONTO TORONTO	* M	
SHELL CANADA PRODUCTS LIMITED 30189A136	3975 KEELE STREET DOWNSVIEW	CENTRAL YORK	*	
SIDBEC DOSCO INC. 30190A003	1020 MARTIN GROVE ROAD ETOBICOKE	CENTRAL METRO TORONTO TORONTO	M	2.969 *
SOUTHAM COMMUNICATIONS LIMITED	1450 DON MILLS ROAD	CENTRAL		

CODES: * = ACCORDING TO DATA, M = ACCORDING TO MAJOR FLAG, S = SENSITIVE SITE

MINISTRY OF THE ENVIRONMENT - WASTE MANAGEMENT BRANCH
PCB SITE INVENTORY SYSTEM - MAJOR AND MINOR SITES REPORT
FILE: MAIN PRINTED: 91/10/07

SORTED BY REGION, BY DISTRICT ,BY SITE NAME

MOE REGION: 03 CENTRAL
DISTRICT : 301 TORONTO

COMPANY/ SITE NUMBER	ADDRESS	MOE REGION COUNTY MUNICIPALITY	MINOR SITE (LT 1 TONNE) LIQUID TOTAL (IN TONNES)	MAJOR SITE (GE 1 TONNE) LIQUID TOTAL (IN TONNES)
30186A020	DON MILLS	METRO TORONTO NORTH YORK	* M	
SOUTHAM MURRAY PRINTING 30186A018	2973 WESTON ROAD NORTH YORK	CENTRAL METRO TORONTO NORTH YORK		2.235 * M
SPAR AEROSPACE LTD 30191A013	825 CALEDONIA ROAD NORTH YORK	CENTRAL METRO TORONTO NORTH YORK	.0 * M	
ST. JOSEPH'S CONVENT 30182A026	3377 BAYVIEW AVE. TORONTO	CENTRAL METRO TORONTO NORTH YORK, WILLOWDALE	.0 * M	
ST. LAWRENCE PARK(FORMERLY CANRON INC) 30189A137	369 LAKESHORE BLVD. EAST TORONTO	CENTRAL YORK TORONTO		7.680 * M
ST. WILFRED'S CHURCH 30186A021	1315 KIPLING TORONTO	CENTRAL METRO TORONTO TORONTO	* M	
STELCO INC. - SWANSEA PLANT 30185A051	6 WINDERMERE AVE. TORONTO	CENTRAL METRO TORONTO TORONTO	.0 * M	
STERNER ELECTRIC 30187A047	109 JUDGE ROAD ETOBICOKE	CENTRAL METRO TORONTO ETOBICOKE	* M	
STM SYSTEMS CORPORATION 30189A058	650 MCNICOLL AVENUE SCARBOROUGH	CENTRAL YORK SCARBOROUGH	* M	
SUNBEAM CORP (CAN) LTD 30186A050	1040 ISLINGTON AVE., TORONTO ONT	CENTRAL METRO TORONTO TORONTO CITY	* M	

CODES: * = ACCORDING TO DATA, M = ACCORDING TO MAJOR FLAG, S = SENSITIVE SITE

MINISTRY OF THE ENVIRONMENT - WASTE MANAGEMENT BRANCH
PCB SITE INVENTORY SYSTEM - MAJOR AND MINOR SITES REPORT
FILE: MAIN PRINTED: 91/10/07

SORTED BY REGION, BY DISTRICT ,BY SITE NAME

MOE REGION: 03 CENTRAL
DISTRICT : 301 TORONTO

COMPANY/ SITE NUMBER	ADDRESS	MOE REGION COUNTY MUNICIPALITY	MINOR SITE (LT 1 TONNE) LIQUID TOTAL (IN TONNES)	MAJOR SITE (GE 1 TONNE) LIQUID TOTAL (IN TONNES)
SURPASS CHEMICALS LTD. 30189A024	36 UPTON ROAD SCARBOROUGH	CENTRAL YORK SCARBOROUGH	.2 * M	
TELEGLOBE CANADA 30186A028	825 MILNER AVENUE SCARBOROUGH	CENTRAL METRO TORONTO SCARBOROUGH	* M	
THE GLIDDEN CO (CAN) LTD 30189A072	370 WALLACE AVE TORONTO	CENTRAL METRO TORONTO TORONTO	* M	
THE LAW SOCIETY OF UPPER CANADA 30190A047	130 QUEEN STREET WEST TORONTO	CENTRAL METRO TORONTO TORONTO	* M	
THE TORONTO STAR 30186A013	1 YOUNGE STREET 5 FLOOR TORONTO	CENTRAL METRO TORONTO CITY OF TORONTO	* M	
TORONTO DISTRICT HEATING CORPORATION 30189A127	120 PEARL STREET TORONTO	CENTRAL METRO TORONTO TORONTO	* M	
TORONTO GEAR WORKS LTD., 30183A026	112 SINNOTT ROAD TORONTO	CENTRAL METRO TORONTO TORONTO	* M	
TORONTO GENERAL HOSPITAL 30188A041	200 ELIZABETH STREET TORONTO	CENTRAL METRO TORONTO TORONTO		1.381 * M S
TORONTO HOUSING DEP. 30187A034	586 LAKESHORE BLVD. TORONTO	CENTRAL METRO TORONTO TORONTO		5.265 * M
TORONTO HYDRO	292 - 296 MACPHERSON AVENUE,	CENTRAL	.7	

CODES: * = ACCORDING TO DATA, M = ACCORDING TO MAJOR FLAG, S = SENSITIVE SITE

MINISTRY OF THE ENVIRONMENT - WASTE MANAGEMENT BRANCH
PCB SITE INVENTORY SYSTEM - MAJOR AND MINOR SITES REPORT
FILE: MAIN PRINTED: 91/10/07

SORTED BY REGION, BY DISTRICT ,BY SITE NAME

MOE REGION: 03 CENTRAL
DISTRICT : 301 TORONTO

COMPANY/ SITE NUMBER	ADDRESS	MOE REGION COUNTY MUNICIPALITY	MINOR SITE (LT 1 TONNE) LIQUID TOTAL (IN TONNES)	MAJOR SITE (GE 1 TONNE) LIQUID TOTAL (IN TONNES)
30183A004	TORONTO CITY	METRO TORONTO TORONTO CITY	* M	
TORONTO HYDRO 30185A019	233 ADELAIDE STREET EAST TORONTO	CENTRAL METRO TORONTO TORONTO		2.369 * M
TORONTO HYDRO 30185A020	2829 YONGE STREET, GLENGROVE ST. NORTH TORONTO	CENTRAL METRO TORONTO TORONTO		1.096 * M
TORONTO HYDRO 30185A021	43-45 BULWER STREET TORONTO	CENTRAL METRO TORONTO TORONTO	* M	
TORONTO HYDRO 30185A023	369 CARLAW AVENUE, CARLAW STATION TORONTO	CENTRAL METRO TORONTO TORONTO	.7 *	M
TORONTO HYDRO 30185A025	13-19 WILTSHIRE AVE. TORONTO	CENTRAL METRO TORONTO TORONTO		10.210 * M
TORONTO HYDRO 30185A039	KENDALL & MACPHERSON, POLE YARD TORONTO	CENTRAL METRO TORONTO TORONTO	* M	
TORONTO HYDRO 30186A023	TERAULEY STN. 532 BAY STREET TORONTO	CENTRAL METRO TORONTO TORONTO CITY		10.388 * M
TORONTO HYDRO 30186A037	YONGE ST. (S. OF ADELAIDE) TORONTO	CENTRAL METRO TORONTO TORONTO CITY	.0 * M	
TORONTO HYDRO 30187A050	BRIDGMAN STATION N/E CORNER MACPHERSON & HURON ST. TORONTO	CENTRAL METRO TORONTO TORONTO	* M	

CODES: * = ACCORDING TO DATA, M = ACCORDING TO MAJOR FLAG, S = SENSITIVE SITE

MINISTRY OF THE ENVIRONMENT - WASTE MANAGEMENT BRANCH
PCB SITE INVENTORY SYSTEM - MAJOR AND MINOR SITES REPORT
FILE: MAIN PRINTED: 91/10/07

SORTED BY REGION, BY DISTRICT ,BY SITE NAME

MOE REGION: 03 CENTRAL
DISTRICT : 301 TORONTO

COMPANY/ SITE NUMBER	ADDRESS	MOE REGION COUNTY MUNICIPALITY	MINOR SITE (LT 1 TONNE) LIQUID TOTAL (IN TONNES)	MAJOR SITE (GE 1 TONNE) LIQUID TOTAL (IN TONNES)
TORONTO HYDRO 30189A025	2357 DANFORTH AVENUE TORONTO	CENTRAL YORK TORONTO	.3 * M	
TORONTO HYDRO 30189A125	131 STEPHENSON AVENUE TORONTO	CENTRAL METRO TORONTO TORONTO		10.546 * M
TORONTO HYDRO - JACKIE ST. 30187A058	JACKES STREET TRANSFORMER STN. TORONTO	CENTRAL METRO TORONTO TORONTO	* M	
TORONTO HYDRO - MADISON AVE. 30186A009	200 MADISON AVENUE TORONTO	CENTRAL METRO TORONTO TORONTO	.9 *	M
TORONTO HYDRO - RUNNYMEADE ST. 30187A044	518 RUNNYMEADE ST. TORONTO	CENTRAL METRO TORONTO TORONTO	* M	
TORONTO HYDRO - SOUDAN AVE. 30188A004	SOUDAN AVENUE ADJACENT TO #36 TORONTO	CENTRAL METRO TORONTO TORONTO	* M	
TORONTO HYDRO - SPADINA/WELLINGTON 30188A003	SPADINA WEST OF WELLINGTON VLT.4764 TORONTO	CENTRAL METRO TORONTO TORONTO	* M	
TORONTO PLASTICS 30188A052	2045 MIDLAND AVE TORPNTO	CENTRAL METRO TORONTO TORPNTO	* M	
TORONTO PUBLIC LIBRARY 30191A036	40 ORCHARD VIEW BLVD. TORONTO	CENTRAL METRO TORONTO TORONTO		2.314 * M
TORONTO TRANSIT COMMISSION	400 GREENWOOD AVE.	CENTRAL		

CODES: * = ACCORDING TO DATA, M = ACCORDING TO MAJOR FLAG, S = SENSITIVE SITE

MINISTRY OF THE ENVIRONMENT - WASTE MANAGEMENT BRANCH
PCB SITE INVENTORY SYSTEM - MAJOR AND MINOR SITES REPORT
FILE: MAIN PRINTED: 91/10/07

SORTED BY REGION, BY DISTRICT ,BY SITE NAME

MOE REGION: 03 CENTRAL
DISTRICT : 301 TORONTO

COMPANY/ SITE NUMBER	ADDRESS	MOE REGION COUNTY MUNICIPALITY	MINOR SITE (LT 1 TONNE) LIQUID TOTAL (IN TONNES)	MAJOR SITE (GE 1 TONNE) LIQUID TOTAL (IN TONNES)
30183A011	TORONTO	METRO TORONTO TORONTO	* M	
TORONTO WESTERN HOSPITAL 30182A017	399 BATHURST STREET TORONTO	CENTRAL METRO TORONTO TORONTO	M S	2.132 *
TRENCH ELECTRIC 30189A061	71 MAYBROOK DRIVE SCARBOROUGH	CENTRAL YORK SCARBOROUGH	*	
TRILEA CENTRES INC. 30191A024	SCARBOROUGH TOWN CENTRE 300 BOROUGH DRIVE SCARBOROUGH	CENTRAL METRO TORONTO SCARBOROUGH	* M	
TUSCA INVESMENTS LIMITED 30189A115	4 KING STREET WEST TORONTO	CENTRAL METRO TORONTO TORONTO	* M	
TWIGG YOUNG ADELAIDE LTD. 30190A033	44 VICTORIA STREET TORONTO	CENTRAL METRO TORONTO TORONTO	* M	
UNION CARBIDE CANADA LTD 30189A095	TRANS. RM. 541 KIPLING AVE ETOBICOKE, ONT	CENTRAL METRO TORONTO ETOBICOKE, ONT	* M	
UNIVERSITY OF TORONTO 30191A014	SCARBOROUGH COLLEGE 1265 MILITARY TRAIL SCARBOROUGH	CENTRAL METRO TORONTO SACRBOROUGH	.3 * M	
UNIVERSITY OF TORONTO - DUFFERIN ST. 30187A032	4925 DUFFERIN STREET NORTH YORK	CENTRAL METRO TORONTO NORTH YORK	.0 *	M
UPJOHN COMPANY OF CANADA 30188A067	865 YORK MILLS RD. DON MILLS	CENTRAL METRO TORONTO DON MILLS	.3 * M	

CODES: * = ACCORDING TO DATA, M = ACCORDING TO MAJOR FLAG, S = SENSITIVE SITE

MINISTRY OF THE ENVIRONMENT - WASTE MANAGEMENT BRANCH
PCB SITE INVENTORY SYSTEM - MAJOR AND MINOR SITES REPORT
FILE: MAIN PRINTED: 91/10/07

SORTED BY REGION, BY DISTRICT ,BY SITE NAME

MOE REGION: 03 CENTRAL
DISTRICT : 301 TORONTO

COMPANY/ SITE NUMBER	ADDRESS	MOE REGION COUNTY MUNICIPALITY	MINOR SITE (LT 1 TONNE) LIQUID TOTAL (IN TONNES)	MAJOR SITE (GE 1 TONNE) LIQUID TOTAL (IN TONNES)
VACUUM METALIZING LTD. 30182A029	22 CARNFORTH ROAD TORONTO	CENTRAL METRO TORONTO TORONTO	* M	
VALSPAR INC. 30185A014	645 CORONATION DRIVE SCARBOROUGH	CENTRAL METRO TORONTO SCARBOROUGH	.2 * M	
VARTA BATTERIES 30189A018	1290 BELLONCY RD. SCARBOROUGHONT	CENTRAL YORK SCARBOROUGHONT	* M	
VELDARE INVESTMENTS LIMITED 30189A158	2450 LAWRENCE AVE.EAST SCARBOROUGH	CENTRAL METRO TORONTO SCARBOROUGH	* M	
WABASH ALLOYS CO., LTD. 30182A043	205 WICKSTEED TORONTO	CENTRAL METRO TORONTO EAST YORK	* M	
WESTINGHOUSE CANADA INC., 30184A003	55 GOLDTHORNE AVENUE TORONTO	CENTRAL METRO TORONTO TORONTO		1.719 * M
WESTON BAKERIES LTD. 30185A029	650 DUPONT STREET TORONTO	CENTRAL METRO TORONTO TORONTO	* M	
WESTON BAKERIES LTD. 30189A121	459 EASTERN AVENUE TORONTO	CENTRAL METRO TORONTO TORONTO	* M	
WITTINGTON GROUP OF COMPANIES 30190A046	11 SOHO STREET TORONTO	CENTRAL METRO TORONTO TORONTO	* M	
YORK HYDRO	2 BICKNELL AVE	CENTRAL		1.575

CODES: * = ACCORDING TO DATA, M = ACCORDING TO MAJOR FLAG, S = SENSITIVE SITE

MINISTRY OF THE ENVIRONMENT - WASTE MANAGEMENT BRANCH
PCB SITE INVENTORY SYSTEM - MAJOR AND MINOR SITES REPORT
FILE: MAIN PRINTED: 91/10/07

SORTED BY REGION, BY DISTRICT ,BY SITE NAME

MOE REGION: 03 CENTRAL
DISTRICT : 301 TORONTO

COMPANY/ SITE NUMBER	ADDRESS	MOE REGION COUNTY MUNICIPALITY	MINOR SITE (LT 1 TONNE) LIQUID TOTAL (IN TONNES)	MAJOR SITE (GE 1 TONNE) LIQUID TOTAL (IN TONNES)
30188A032	TORONTO	METRO TORONTO TORONTO	M	*
YORK UNIVERSITY 30191A010	4700 KEELE STREET NORTH YORK	CENTRAL METRO TORONTO NORTH YORK	* M	
591327 ONTARIO LTD., 30182A034	388 CARLAW AVE. TORONTO	CENTRAL METRO TORONTO TORONTO	* M	
925728 ONTARIO LTD.-CAN. GENERAL INS.C 30189A032	2202 EGLINTON AVENUE EAST SUITE 200 SCARBOROUGH	CENTRAL YORK SCARBOROUGH	M	5.110 *

CODES: * = ACCORDING TO DATA, M = ACCORDING TO MAJOR FLAG, S = SENSITIVE SITE

MINISTRY OF THE ENVIRONMENT - WASTE MANAGEMENT BRANCH
PCB SITE INVENTORY SYSTEM - MAJOR AND MINOR SITES REPORT
FILE: MAIN PRINTED: 91/10/07

SORTED BY REGION, BY DISTRICT ,BY SITE NAME

MOE REGION: 03 CENTRAL
DISTRICT : 302 HALTON-PEEL

COMPANY/ SITE NUMBER	ADDRESS	MOE REGION COUNTY MUNICIPALITY	MINOR SITE (LT 1 TONNE) LIQUID TOTAL (IN TONNES)	MAJOR SITE (GE 1 TONNE) LIQUID TOTAL (IN TONNES)
A.E. SIMPSON CO. 30286A011	1218 SOUTH SERVICE ROAD OAKVILLE	CENTRAL HALTON OAKVILLE	* M	
AIMCO SOLREC LTD. 30289A114	425 MOROBEC DRIVE MILTON	CENTRAL HALTON MILTON		31.500 * M
ASEA INC. 30288A017	3350 AMERICAN DRIVE MISSISSAUGA	CENTRAL PEEL MISSISSAUGA	* M	
AULS CANADA INC. 30291A035	235 ORENDA ROAD BRAMPTON	CENTRAL PEEL BRAMPTON	* M	
BELL CANADA 30290A026	507 BRANT STREET BURLINGTON	CENTRAL HALTON BURLINGTON	* M	
BENSON & HEDGES LTD. 30286A004	174 KENNEDY ROAD BRAMPTON	CENTRAL PEEL BRAMPTON	* M	
BOART CANADA LTD. 30286A017	2442 SOUTH SHERIDAN WAY MISSISSAUGA	CENTRAL PEEL MISSISSAUGA CITY	* M	
BRAMALEA LIMITED 30289A104	152 EAST DRIVE BRAMPTON	CENTRAL PEEL BRAMPTON	* M	
BRAMPTON HYDRO ELECTRIC 30283A008	129 GLIDDEN ROAD BRAMPTON	CENTRAL PEEL BRAMPTON		11.494 * M
BURLINGTON HYDRO, WORK YARD	1340 BRANT STREET	CENTRAL		2.025

CODES: * = ACCORDING TO DATA, M = ACCORDING TO MAJOR FLAG, S = SENSITIVE SITE

MINISTRY OF THE ENVIRONMENT - WASTE MANAGEMENT BRANCH
PCB SITE INVENTORY SYSTEM - MAJOR AND MINOR SITES REPORT
FILE: MAIN PRINTED: 91/10/07

SORTED BY REGION, BY DISTRICT ,BY SITE NAME

MOE REGION: 03 CENTRAL
DISTRICT : 302 HALTON-PEEL

COMPANY/ SITE NUMBER	ADDRESS	MOE REGION COUNTY MUNICIPALITY	MINOR SITE (LT 1 TONNE) LIQUID TOTAL (IN TONNES)	MAJOR SITE (GE 1 TONNE) LIQUID TOTAL (IN TONNES)
30283A003		HALTON		* M
	BURLINGTON	BURLINGTON		
C. I. B. C DEV. COR.	1855 MINNESOTA COURT	CENTRAL		
30291A002		PEEL	* M	
	MISSISSAUGA	MISSISSAUGA		
CANADA BRICK COMPANY LIMITED	3065 MAVIS ROAD	CENTRAL		
30286A003		PEEL	* M	
	MISSISSAUGA	MISSISSAUGA C.		
CANADA CUP INC	228 QUEEN STREET EAST	CENTRAL		
30290A031		PEEL	* M	
	BRAMPTON	BRAMPTON		
CANADA CUP LTD.,	2230 BRAMSGROVE ROAD	CENTRAL		
30285A009		PEEL	*	M
	MISSISSAUGA	MISSISSAUGA		
CANADA PACKERS	BEARDMORE TANNERY	CENTRAL	.7	
30286A022		HALTON	* M	
	ACTON	ACTON		
CANADA SYSTEMS CORP.	2599 SPEAKMAN DRIVE	CENTRAL		5.053
30283A018		PEEL		* M
	MISSISSAUGA	MISSISSAUGA		
CANADIAN GENERAL ELECTRIC	1150 WALKER'S LINE	CENTRAL		2.827
30283A001		HALTON		* M
	BURLINGTON	BURLINGTON		
CANADIAN GENERAL ELECTRIC		CENTRAL		
30287A008	420 SOUTH SERVICE RD.	HALTON	*	M
	OAKVILLE	PETERBOROUGH		
CANADIAN PACIFIC FOREST LTD.-CONTAINER	747 APPLEBY LINE	CENTRAL		
30289A129		HALTON	* M	
	BURLINGTON	BURLINGTON		

CODES: * = ACCORDING TO DATA, M = ACCORDING TO MAJOR FLAG, S = SENSITIVE SITE

MINISTRY OF THE ENVIRONMENT - WASTE MANAGEMENT BRANCH
PCB SITE INVENTORY SYSTEM - MAJOR AND MINOR SITES REPORT
FILE: MAIN PRINTED: 91/10/07

SORTED BY REGION, BY DISTRICT ,BY SITE NAME

MOE REGION: 03 CENTRAL
DISTRICT : 302 HALTON-PEEL

COMPANY/ SITE NUMBER	ADDRESS	MOE REGION COUNTY MUNICIPALITY	MINOR SITE (LT 1 TONNE) LIQUID TOTAL (IN TONNES)	MAJOR SITE (GE 1 TONNE) LIQUID TOTAL (IN TONNES)
CHRYSLER CANADA 30289A003	4500 MISSISSAUGA ROAD MISSISSAUGA	CENTRAL PEEL MISSISSAUGA	* M	
CIL INC. 30288A205	134 KENNEDY ROAD BRAMPTON	CENTRAL PEEL BRAMPTON	* M	
COMINCO LTD. PRODUCT RESEARCH CENTRE 30285A008	SHERIDAN PARK - FLAVELL BLVD. MISSISSAUGA	CENTRAL PEEL MISSISSAUGA CITY	.4 * M	
CURTIS PROPERTIES 30287A005	2301 DIXIE RD. MISSISSAUGA	CENTRAL PEEL MISSISSAUGA	* M	
DOMTAR PACKAGING CONTAINER - MISSISSAU 30284A045	7447 BRAMALEA ROAD MISSISSAUGA	CENTRAL PEEL MISSISSAUGA	* M	
DUFFERIN AGGREGATES 30283A012	FIRST LINE P O BOX 68 MILTON	CENTRAL HALTON MILTON	* M	
E. MARK ELECTRIC EQUIPMENT 30283A019	6865 AIRPORT ROAD MALTON	CENTRAL PEEL TORONTO CITY	* M	
EIMCO JARVIC CLARK 30289A117	4445 FAIRVIEW AVENUE BURLINTON	CENTRAL HALTON BURLINGTON		1.850 * M
EXIDE ELECTRONICS 30283A028	5200 DIXIE ROAD - UNIT 20 MISSISSAUGA	CENTRAL PEEL MISSISSAUGA	* M	
FORD MOTOR COMPANY - BRAMALEA		CENTRAL	.0	

CODES: * = ACCORDING TO DATA, M = ACCORDING TO MAJOR FLAG, S = SENSITIVE SITE

MINISTRY OF THE ENVIRONMENT - WASTE MANAGEMENT BRANCH
PCB SITE INVENTORY SYSTEM - MAJOR AND MINOR SITES REPORT
FILE: MAIN PRINTED: 91/10/07

SORTED BY REGION, BY DISTRICT ,BY SITE NAME

MOE REGION: 03 CENTRAL
DISTRICT : 302 HALTON-PEEL

COMPANY/ SITE NUMBER	ADDRESS	MOE REGION COUNTY MUNICIPALITY	MINOR SITE (LT 1 TONNE) LIQUID TOTAL (IN TONNES)	MAJOR SITE (GE 1 TONNE) LIQUID TOTAL (IN TONNES)
30286A023	8000 DIXIE ROAD BRAMALEA	PEEL BRAMALEA	*	M
FORD MOTOR COMPANY OF CANADA LIMITED 30283A024	ONTARIO TRUCK PLANT-CANADIAN ROAD P O BOX 4000 OAKVILLE	CENTRAL HALTON OAKVILLE	* M	
FORGED FORKS LTD. 30285A012	750 WELLER COURT BURLINGTON	CENTRAL HALTON OAKVILLE	* M	
G.T. WOOD 30283A002	3354 MAVIS ROAD MISSISSAUGA	CENTRAL PEEL MISSISSAUGA	* M	
GENSTAR DEVELOPMENT COMPANY 30290A035	CONCESSION 1 LOT 26 SOUTH OF DUNDAS STREET OAKVILLE	CENTRAL METRO TORONTO OAKVILLE	*	
GREENSPOON BROTHERS LTD 30290A018	16 MELANIE DRIVE BRAMPTON	CENTRAL PEEL BRAMPTON	* M	
HALTON BOARD OF EDUCATION 30289A112	PARK PUBLIC SCHOOL 6 HYDE PARK DRIVE GEORGETOWN	CENTRAL HALTON HALTON HILLS	* M S	
HALTON BOARD OF EDUCATION 30289A128	59 REXWAY DRIVE GEORGETOWN	CENTRAL HALTON HALTON HILLS	* M S	
HALTON HILLS HYDRO 30288A210	43 ALICE STREET GEORGETOWN	CENTRAL HALTON GEORGETOWN	* M	
HOLOPHAN CANADA INC. 30290A015	1620 STEELES AVE EAST BRAMPTON	CENTRAL PEEL BRAMPTON	* M	

CODES: * = ACCORDING TO DATA, M = ACCORDING TO MAJOR FLAG, S = SENSITIVE SITE

MINISTRY OF THE ENVIRONMENT - WASTE MANAGEMENT BRANCH
PCB SITE INVENTORY SYSTEM - MAJOR AND MINOR SITES REPORT
FILE: MAIN PRINTED: 91/10/07

SORTED BY REGION, BY DISTRICT ,BY SITE NAME

MOE REGION: 03 CENTRAL
DISTRICT : 302 HALTON-PEEL

COMPANY/ SITE NUMBER	ADDRESS	MOE REGION COUNTY MUNICIPALITY	MINOR SITE (LT 1 TONNE) LIQUID TOTAL (IN TONNES)	MAJOR SITE (GE 1 TONNE) LIQUID TOTAL (IN TONNES)
HOSPITAL FOR SICK CHILDREN 30289A159	MAPLE LEAF MILLS REDSERCH FARM TRAFAGER ROAD NORTH GEORGETOWN	CENTRAL HALTON HALTON HILLS	* M	
HUNTER DRUMS LIMITED 30286A025	1121 PIONEER ROAD BURLINGTON	CENTRAL HALTON BURLINGTON	* M	
JOHNSON MATTHEY LTD. - BRAMPTON 30287A025	130 GLIDDEN ROAD BRAMPTON	CENTRAL PEEL BRAMPTON	* M	
LARCAN COMM. EQUIP. INC. 30288A213	6520 NORTHAM DRIVE MISSISSAUGA	CENTRAL PEEL MISSISSAUGA	* M	
LEPAGE'S LTD. 30288A016	50 WEST DRIVE BRAMPTON	CENTRAL PEEL BRAMPTON	* M	
M.O.E.-LAKEVIEW W.P.C.P. 30283A037	1300 LAKESHORE ROAD EAST MISSISSAUGA	CENTRAL PEEL MISSISSAUGA	.5 * M	
MAPLE LODGE FARMS LTD. 30286A008	R.R.#2 BRAMPTON	CENTRAL PEEL TORONTO CITY	* M	
MCDONNELL-DOUGLAS CANADA LTD., 30285A010	DERRY & AIRPORT RD., 6373 AIRPORT RD., MISSISSAUGA	CENTRAL PEEL MISSISSAUGA	.0 * M	
MILTON HYDRO 30283A023	55 THOMPSON ROAD MILTON	CENTRAL HALTON MILTON	.3 * M	
MINISTRY OF GOVERNMENT SERVICES	PEEL COUNTY COURTHOUSE - BRAMPTON	CENTRAL		

CODES: * = ACCORDING TO DATA, M = ACCORDING TO MAJOR FLAG, S = SENSITIVE SITE

MINISTRY OF THE ENVIRONMENT - WASTE MANAGEMENT BRANCH
PCB SITE INVENTORY SYSTEM - MAJOR AND MINOR SITES REPORT
FILE: MAIN PRINTED: 91/10/07

SORTED BY REGION, BY DISTRICT ,BY SITE NAME

MOE REGION: 03 CENTRAL
DISTRICT : 302 HALTON-PEEL

COMPANY/ SITE NUMBER	ADDRESS	MOE REGION COUNTY MUNICIPALITY	MINOR SITE (LT 1 TONNE) LIQUID TOTAL (IN TONNES)	MAJOR SITE (GE 1 TONNE) LIQUID TOTAL (IN TONNES)
30291A028	7755 HURONTARIO STREET NORTH BRAMPTON	PEEL BRAMPTON	* M	
MINISTRY OF TRANSPORTATION 30286A014	HIGHWAY 401- KENNEDY ROAD BRAMPTON	CENTRAL PEEL BRAMPTON	* M	
MISSISSAUGA HYDRO 30283A005	2060 ASTA DRIVE MISSISSAUGA	CENTRAL PEEL MISSISSAUGA	* M	
MISSISSAUGA HYDRO 30286A001	2255 ROYAL WINDSOR DR. (AVON HEAD) MISSISSAUGA C.	CENTRAL PEEL MISSISSAUGA		1.942 * M
MISSISSAUGA HYDRO 30286A024	5810 DIXIE ROAD (SHAWSON) MISSISSAUGA C.	CENTRAL PEEL MISSISSAUGA C.		2.188 * M
MISSISSAUGA HYDRO 30286A026	3240 MAVIS ROAD MISSISSAUGA	CENTRAL PEEL MISSISSAUGA CITY		4.688 * M
MOSAIC CHEMICAL CORP.-THOMAS ENV. GROU 30286A018	5369 MAINGATE DRIVE MISSISSAUGA	CENTRAL PEEL TORONTO CITY		20.912 * M
NEILSON 30289A110	BRAMPTON	CENTRAL PEEL BRAMPTON	* M	
OAKVILLE - TRAFALGAR MEMORIAL HOSPITAL 30289A100	327 REYNOLDS STREET OAKVILLE	CENTRAL HALTON OAKVILLE		1.469 * M S
OAKVILLE PUBLIC UTILITIES COMMISSION 30283A017	530 LYONS LANE OAKVILLE	CENTRAL HALTON OAKVILLE		15.561 * M

CODES: * = ACCORDING TO DATA, M = ACCORDING TO MAJOR FLAG, S = SENSITIVE SITE

MINISTRY OF THE ENVIRONMENT - WASTE MANAGEMENT BRANCH
PCB SITE INVENTORY SYSTEM - MAJOR AND MINOR SITES REPORT
FILE: MAIN PRINTED: 91/10/07

SORTED BY REGION, BY DISTRICT ,BY SITE NAME

MOE REGION: 03 CENTRAL
DISTRICT : 302 HALTON-PEEL

COMPANY/ SITE NUMBER	ADDRESS	MOE REGION COUNTY MUNICIPALITY	MINOR SITE (LT 1 TONNE) LIQUID TOTAL (IN TONNES)	MAJOR SITE (GE 1 TONNE) LIQUID TOTAL (IN TONNES)
OMAHA ELECTRIC MECH. INDUSTRY LTD 30291A025	1270 CRESLAWN DR MISSISSAUGA	CENTRAL PEEL MISSISSAUGA	.1 * M	
ONTARIO HYDRO 30283A034	LAKEVIEW GENERATING STATION HYDRO ROAD MISSISSAUGA	CENTRAL PEEL MISSISSAUGA		3.513 * M
ONTARIO HYDRO 30283A043	4460 TOMKEN ROAD MISSISSAUGA	CENTRAL METRO TORONTO TORONTO CITY	* M	
ONTARIO HYDRO 30284A054	BURLINGTON T. S. 1225 KING ROAD O/C 700 UNIVERSITY AVE. BURLINGTON	CENTRAL HALTON BURLINGTON	.4 * M	
ONTARIO HYDRO 30285A016	BRONTE T. S. , BRONTE RD. HWY #25 & QEW OAKVILLE	CENTRAL HALTON OAKVILLE	*	M
OSHAWA FOODS 30283A016	3185 AMERICA DRIVE MALTON	CENTRAL PEEL MALTON	* M	
PEEL BOARD OF EDUCATION 30287A001	3214 MAVIS ROAD MISSISSAUGA	CENTRAL PEEL MISSISSAUGA CITY		8.528 * M
PERMA-FLEX CANADA INC. 30289A173	6015 KESTREL ROAD MISSISSAUGA	CENTRAL PEEL MISSISSAUGA	.0 * M	
PLAX CANADA 30285A004	4041 NORTH SERVICE ROAD BURLINGTON	CENTRAL HALTON BURLINGTON	* M	
PROCOR LTD.,	2001 SPEARS ROAD	CENTRAL	.0	

CODES: * = ACCORDING TO DATA, M = ACCORDING TO MAJOR FLAG, S = SENSITIVE SITE

MINISTRY OF THE ENVIRONMENT - WASTE MANAGEMENT BRANCH
PCB SITE INVENTORY SYSTEM - MAJOR AND MINOR SITES REPORT
FILE: MAIN PRINTED: 91/10/07

SORTED BY REGION, BY DISTRICT ,BY SITE NAME

MOE REGION: 03 CENTRAL
DISTRICT : 302 HALTON-PEEL

COMPANY/ SITE NUMBER	ADDRESS	MOE REGION COUNTY MUNICIPALITY	MINOR SITE (LT 1 TONNE) LIQUID TOTAL (IN TONNES)	MAJOR SITE (GE 1 TONNE) LIQUID TOTAL (IN TONNES)
30285A011	OAKVILLE	HALTON OAKVILLE	* M	
RALSTON PURINA 30284A051	2500 ROYAL WINDSOR DRIVE MISSISSAUGA	CENTRAL PEEL MISSISSAUGA	* M	
REGIONAL MUN. OF PEEL PUBLIC WORKS 30285A005	BRITANNIA ROAD & 2ND LINE WEST BRITANNIA LANDFILL MISSISSAGUA	CENTRAL PEEL MISSISSAGUA	.5 * M	
RIEGER PRINTING INK CO LTD 30290A038	3410 MAINWAY DRIVE BURLINGTON	CENTRAL HALTON BURLINGTON	* M	
ROBERTSON-WHITEHOUSE 30289A012	97 BRONTE ST. MILTON	CENTRAL HALTON MILTON	* M	
SELTECK(STELCO) 30290A009	1375 KERNS ROAD BURLINGTON	CENTRAL HALTON BURLINGTON	* M	
SHERIDAN COLLEGE 30290A016	1430 TRAFLGAR ROAD OAKVILLE	CENTRAL HALTON OAKVILLE	* M	
SLANT-FIN LTD. 30286A019	6450 NORTHAMDR. MISSISSAUGA	CENTRAL METRO TORONTO TORONTO CITY	* M	
SONCO STEEL TUBE 30288A226	14 HOLTBY AVENUE BRAMPTON	CENTRAL PEEL BRAMPTON		4.428 * M
ST. LAWERENCE STARCH CO. 30283A010	141 LAKESHORE ROAD EAST MISSISSAUGA	CENTRAL PEEL MISSISSAUGA		3.752 * M

CODES: * = ACCORDING TO DATA, M = ACCORDING TO MAJOR FLAG, S = SENSITIVE SITE

MINISTRY OF THE ENVIRONMENT - WASTE MANAGEMENT BRANCH
PCB SITE INVENTORY SYSTEM - MAJOR AND MINOR SITES REPORT
FILE: MAIN PRINTED: 91/10/07

SORTED BY REGION, BY DISTRICT ,BY SITE NAME

MOE REGION: 03 CENTRAL
DISTRICT : 302 HALTON-PEEL

COMPANY/ SITE NUMBER	ADDRESS	MOE REGION COUNTY MUNICIPALITY	MINOR SITE (LT 1 TONNE) LIQUID TOTAL (IN TONNES)	MAJOR SITE (GE 1 TONNE) LIQUID TOTAL (IN TONNES)
STAGA WEST 30286A010	5400 DIXIE ROAD MISSISSAUGA	CENTRAL PEEL MISSISSAUGA CITY	* M	
TECHNICAL COATINGS 30291A027	425 MOROBEL DRIVE MILTON	CENTRAL HALTON MILTON	* M	
TEXACO CANADA INC. 30286A006	250 LAKESHORE RD. MISSISSAUGA	CENTRAL PEEL TORONTO CITY	* M	
THE ONTARIO JOCKEY CLUB 30289A065	MOHAWK RACETRACK CAMPBELLVILLE	CENTRAL HALTON MILTON	* M	
TRANS-NORTHERN PIPELINE 30289A102	3355 ELMBANK ROAD MISSISSAUGA	CENTRAL HALTON MISSISSAUGA	* M	
TRIPLE M METAL(1980) INC. 30291A018	417 INTERMODAL DRIVE BRAMPTON	CENTRAL PEEL BRAMPTON	* M	
UNION CARBIDE 30289A106	2393 SPEERS ROAD OAKVILLE	CENTRAL HALTON OAKVILLE	.0 * M	
UNION GASS LTD. 30290A019	6627 TENTH LINE MISSISSAUGA	CENTRAL PEEL MISSISSAUGA	* M	
UNITED AGGREGATES LTD. 30289A152	WHS CONC. 1, LOT 14 CALEDON	CENTRAL PEEL CALEDON	*	M
VARIAN CANADA LTD.		CENTRAL		

CODES: * = ACCORDING TO DATA, M = ACCORDING TO MAJOR FLAG, S = SENSITIVE SITE

MINISTRY OF THE ENVIRONMENT - WASTE MANAGEMENT BRANCH
PCB SITE INVENTORY SYSTEM - MAJOR AND MINOR SITES REPORT
FILE: MAIN PRINTED: 91/10/07

SORTED BY REGION, BY DISTRICT ,BY SITE NAME

MOE REGION: 03 CENTRAL
DISTRICT : 302 HALTON-PEEL

COMPANY/ SITE NUMBER	ADDRESS	MOE REGION COUNTY MUNICIPALITY	MINOR SITE (LT 1 TONNE) LIQUID TOTAL (IN TONNES)	MAJOR SITE (GE 1 TONNE) LIQUID TOTAL (IN TONNES)
30285A003	45 RIVER DRIVE GEORGETOWN	HALTON GEORGETOWN	* M	
WESTROC INDUSTRIES 30288A235	2424 LAKESHORE WEST MISSISSAUGA	CENTRAL PEEL MISSISSAUGA	.9 *	M
WHEEL TRUEING TOOL COMPANY OF CANADA L 30286A009	1860 SISMET ROAD MISSISSAUGA	CENTRAL PEEL MISSISSAUGA CITY	* M	
WILLOW APARTMENTS 30291A001	346 WYECROFT ROAD OAKVILLE	CENTRAL HALTON OAKVILLE	.3 * M	
ZEROX CANADIAN INC. 30289A151	1333 NORTH SERVICE ROAD EAST P. O. BOX 460 OAKVILLE	CENTRAL HALTON OAKVILLE	* M	
930161 ONTARIO LTD(FORMERLY FEARMAN CO 30285A013	821 APPLEBY LINE BURLINGTON	CENTRAL HALTON BURLINGTON C.	* M	

CODES: * = ACCORDING TO DATA, M = ACCORDING TO MAJOR FLAG, S = SENSITIVE SITE

MINISTRY OF THE ENVIRONMENT - WASTE MANAGEMENT BRANCH
PCB SITE INVENTORY SYSTEM - MAJOR AND MINOR SITES REPORT
FILE: MAIN PRINTED: 91/10/07

SORTED BY REGION, BY DISTRICT ,BY SITE NAME

MOE REGION: 03 CENTRAL
DISTRICT : 303 BARRIE

COMPANY/ SITE NUMBER	ADDRESS	MOE REGION COUNTY MUNICIPALITY	MINOR SITE (LT 1 TONNE) LIQUID TOTAL (IN TONNES)	MAJOR SITE (GE 1 TONNE) LIQUID TOTAL (IN TONNES)
ANOVA LTD 30388A201	(WEST BEND) JOHN STREET BARRIE	CENTRAL SIMCOE BARRIE	.0 * M	
BARRIE PUBLIC UTILITIES COMMISSION 30386A001	165 FERNDALE DRIVE BARRIE	CENTRAL SIMCOE BARRIE		3.512 * M
BARRIE PUBLIC WORKS 30391A003	165 FERNDALE ROAD BARRIE	CENTRAL SIMCOE BARRIE	* M	
BAXTER TRAVENOL LABORATORIES 30382A003	89 CENTRE STREET ALLISTON	CENTRAL SIMCOE ALLISTON		3.407 * M
BRADFORD-WEST GWILLIMBURY P U C 30391A023	79 MELBOURNE AVENUE BRADFORD	CENTRAL SIMCOE BRADFORD	.1 * M	
C.S.L. REALTY PARTNERSHIP 30389A168	HURONIA STREET COLLINGWOOD	CENTRAL SIMCOE COLLINGWOOD	* M	
CARGILL GRAIN COMPANY LTD. 30385A003	FORMERLY MAPLE LEAF MILLS P O BOX 70 PORT MCNICOLL	CENTRAL SIMCOE PORT MCNICOLL VILLAGE	* M	
CHEM KING INC.- C.P.W. DIPOSAL 30384A003	R.R. 3, BARRIE SNOW VALLEY RD VESPRA TWP	CENTRAL SIMCOE VESPRA TWP		81.000 * M
CITY OF ORILLIA 30389A166	JAMES STREET P.O. BOX 340 ORILLA	CENTRAL SIMCOE ORILLA	* M	
CORAH LTD.	60 BELL FARM ROAD	CENTRAL		

CODES: * = ACCORDING TO DATA, M = ACCORDING TO MAJOR FLAG, S = SENSITIVE SITE

MINISTRY OF THE ENVIRONMENT - WASTE MANAGEMENT BRANCH
PCB SITE INVENTORY SYSTEM - MAJOR AND MINOR SITES REPORT
FILE: MAIN PRINTED: 91/10/07

SORTED BY REGION, BY DISTRICT ,BY SITE NAME

MOE REGION: 03 CENTRAL
DISTRICT : 303 BARRIE

COMPANY/ SITE NUMBER	ADDRESS	MOE REGION COUNTY MUNICIPALITY	MINOR SITE (LT 1 TONNE) LIQUID TOTAL (IN TONNES)	MAJOR SITE (GE 1 TONNE) LIQUID TOTAL (IN TONNES)
30383A002	BARRIE	SIMCOE BARRIE	* M	
DOMTAR CHEMICAL GROUP 30382A008	LONGFORD MILLS	CENTRAL SIMCOE RAMA TWP	* M	
G. L. AND V. ONTARIO INC. 30391A006	174 WEST STREET SOUTH ORILLIA	CENTRAL SIMCOE ORILLIA	* M	
GENERAL TIRE AND RUBBER CO. 30382A002	220 JOHN STREET BARRIE	CENTRAL SIMCOE BARRIE	* M	
GL & V ONTARIO INC. 30382A006	55 QUEEN STREET WEST ORILLA	CENTRAL SIMCOE ORILLA	* M	
KUBOTA METAL CORPORATION 30382A007	COMMERCE RD. ORILLIA	CENTRAL SIMCOE ORILLIA	.3 * M	
MINISTRY OF GOVENMENT SERVICES - EDGAR 30387A003	P.O. BOX 1200 ORILLIA	CENTRAL SIMCOE ORILLIA	* M	
NORTHERN TELECOM CANADA LTD. - BARRIE 30387A007	29 LORENA STREET BARRIE	CENTRAL SIMCOE BARRIE	* M	
ONTARIO HYDRO 30382A001	ESSA T. S. RR#2 UTOPIA	CENTRAL SIMCOE VESPRA TWP.		32.834 * M
ONTARIO HYDRO 30389A027	ALLISTON TS, LOT 18, CON. 4 ESSA TWP	CENTRAL SIMCOE ESSA TWP	* M	

CODES: * = ACCORDING TO DATA, M = ACCORDING TO MAJOR FLAG, S = SENSITIVE SITE

MINISTRY OF THE ENVIRONMENT - WASTE MANAGEMENT BRANCH
PCB SITE INVENTORY SYSTEM - MAJOR AND MINOR SITES REPORT
FILE: MAIN PRINTED: 91/10/07

SORTED BY REGION, BY DISTRICT ,BY SITE NAME

MOE REGION: 03 CENTRAL
DISTRICT : 303 BARRIE

COMPANY/ SITE NUMBER	ADDRESS	MOE REGION COUNTY MUNICIPALITY	MINOR SITE (LT 1 TONNE) LIQUID TOTAL (IN TONNES)	MAJOR SITE (GE 1 TONNE) LIQUID TOTAL (IN TONNES)
ONTARIO HYDRO 30391A019	ALLISTON SERVICE CENTER EAST HALF LOT 1, CONC 6 TOSORONTIO TWP	CENTRAL SIMCOE TOSORONTIO	*	M
ONTARIO HYDRO - ALLISTON 30388A003	55 TUPPER STREET ALLISTON	CENTRAL SIMCOE ALLISTON		2.158 * M
ONTARIO HYDRO - BARRIE 30387A006	306 TIFFIN STREET BARRIE	CENTRAL SIMCOE BARRIE	* M	
ONTARIO HYDRO - BARRIE 30388A247	HURONIA S.C. 45 SARGEANT DRIVE BARRIE	CENTRAL SIMCOE BARRIE		2.497 * M
ONTARIO HYDRO - NOTTAWASAGA TWP. 30386A008	STAYNER T.S. NOTTAWASAGA TWP.	CENTRAL SIMCOE NOTTAWASAGA TWP.	.5 * M	
ONTARIO HYDRO - ORILLIA 30386A004	333 FOREST ROAD ORILLIA	CENTRAL SIMCOE ORILLIA		1.475 * M
ONTARIO HYDRO - PENETANGUISHENE 30387A001	PENETANG. S.A. 7 O.L. DUBEAN DRIVE PENETANGUISHENE	CENTRAL SIMCOE PENETANGUISHENE	.4 * M	
ONTARIO HYDRO - TAY TWP. 30386A005	WAUBAUSHENE TS LOT 9, CON. 9 TAY TWP.	CENTRAL SIMCOE TAY TWP.		3.293 * M
ORILLIA SOLDIERS MEMORIAL HOSPITAL 30391A031	170 COLBORNE STREET WEST ORILLIA	CENTRAL SIMCOE ORILLIA		2.730 * M S
ORILLIA WATER, LIGHTS & POWER COMM.		CENTRAL		

CODES: * = ACCORDING TO DATA, M = ACCORDING TO MAJOR FLAG, S = SENSITIVE SITE

MINISTRY OF THE ENVIRONMENT - WASTE MANAGEMENT BRANCH
PCB SITE INVENTORY SYSTEM - MAJOR AND MINOR SITES REPORT
FILE: MAIN PRINTED: 91/10/07

SORTED BY REGION, BY DISTRICT ,BY SITE NAME

MOE REGION: 03 CENTRAL
DISTRICT : 303 BARRIE

COMPANY/ SITE NUMBER	ADDRESS	MOE REGION COUNTY MUNICIPALITY	MINOR SITE (LT 1 TONNE) LIQUID TOTAL (IN TONNES)	MAJOR SITE (GE 1 TONNE) LIQUID TOTAL (IN TONNES)
30387A009	360 WEST STREET SOUTH ORILLIA	SIMCOE ORILLIA	* M	
ORSER ELECTRIC LTD 30388A004	301 FOREST AVENUE ORILLA	CENTRAL SIMCOE ORILLA	.1 * M	
PITTSBURG PLATE GLASS CO. 30387A002	151 CHURCH STREET S. ALLISTON	CENTRAL SIMCOE ALLISTON	* M	
PLASTOMER CORPORATION 30391A032	151 JOHN STREET BARRIE	CENTRAL SIMCOE BARRIE	* M	
PMI FOOD EQUIPMENT GROUP CANADA 30390A036	79 WEST STREET ORILLIA	CENTRAL SIMCOE ORILLIA	*	
SIMCOE COUNTY BOARD OF EDUCATION 30390A052	MIDHURST ESSA	CENTRAL SIMCOE ESSA	* M	
STANDARD INDUSTRIES INC 30389A165	LOT 9 CONC 2 MARA TWP MARA TWP	CENTRAL SIMCOE MARA TWP		2.369 * M
TRANS CANADA PIPELINES 30385A004	COMPRESSOR STN #127 LOT # 17 CONCESSION # 3 ORO TWP	CENTRAL SIMCOE ORO TWP	.0 * M	
TRW SEAT BELT 30384A004	140 BAY STREET MIDLAND	CENTRAL SIMCOE MIDLAND	* M	
UNIMIN 30386A002	LOT 108, CONC. 2, TOWN OF MIDLAND 7 MANLY STREET MIDLAND	CENTRAL SIMCOE MIDLAND	.6 * M	

CODES: * = ACCORDING TO DATA, M = ACCORDING TO MAJOR FLAG, S = SENSITIVE SITE

MINISTRY OF THE ENVIRONMENT - WASTE MANAGEMENT BRANCH
PCB SITE INVENTORY SYSTEM - MAJOR AND MINOR SITES REPORT
FILE: MAIN PRINTED: 91/10/07

SORTED BY REGION, BY DISTRICT ,BY SITE NAME

MOE REGION: 03 CENTRAL
DISTRICT : 303 BARRIE

COMPANY/ SITE NUMBER	ADDRESS	MOE REGION COUNTY MUNICIPALITY	MINOR SITE (LT 1 TONNE) LIQUID TOTAL (IN TONNES)	MAJOR SITE (GE 1 TONNE) LIQUID TOTAL (IN TONNES)
WALTEC SINKWARE 30388A001	1000 KINDRED ROAD MIDLAND	CENTRAL SIMCOE MIDLAND	* M	
WASAGA BEACH HYDRO ELECTRIC COMMISSION 30387A008	84 MOSLEY ST. WASAGA BEACH	CENTRAL SIMCOE WASAGA BEACH	* M	

CODES: * = ACCORDING TO DATA, M = ACCORDING TO MAJOR FLAG, S = SENSITIVE SITE

MINISTRY OF THE ENVIRONMENT - WASTE MANAGEMENT BRANCH
PCB SITE INVENTORY SYSTEM - MAJOR AND MINOR SITES REPORT
FILE: MAIN PRINTED: 91/10/07

SORTED BY REGION, BY DISTRICT ,BY SITE NAME

MOE REGION: 03 CENTRAL
DISTRICT : 304 YORK-DURHAM

COMPANY/ SITE NUMBER	ADDRESS	MOE REGION COUNTY MUNICIPALITY	MINOR SITE (LT 1 TONNE) LIQUID TOTAL (IN TONNES)	MAJOR SITE (GE 1 TONNE) LIQUID TOTAL (IN TONNES)
30489A175		CENTRAL YORK	*	
A. G. SIMPSON COMPANY LTD 30489A001	901 SIMCOE ST. OSHAWA	CENTRAL DURHAM OSHAWA	* M	
A. ROBINSON LTD 30491A012	100 TAUNTON ROAD WHITBY	CENTRAL DURHAM WHITBY		1.800 * M
ACUSTAR CANADA INC. 30489A174	AJAX TRIM DIVISION 274 MACKENZIE AVENUE AJAX	CENTRAL DURHAM TOWN OF AJAX	*	
AJAX HYDRO ELECTRIC COMMISION 30483A007	NOTION ROAD-SUBSTATION AJAX	CENTRAL DURHAM AJAX		4.574 * M
AJAX HYDRO-ELECTRIC COMMISSION 30484A005	230 HARWOOD ROAD SOUTH	CENTRAL DURHAM AJAX	.0 * M	
ARVIN AUTOMOTIVE OF CANADA LTD. 30489A109	575 BOWES RD. VAUGHAN	CENTRAL YORK TOWN OF VAUGHAN	* M	
AURORA HYDRO ELECTRIC COMMISSION 30490A048	215 INDUSTRIAL PARKWAY SOUTH AURORA	CENTRAL YORK AURORA	.9 *	M
BELL CANADA - NEWMARKET 30487A008	349 MULOCK DRIVE NEWMARKET	CENTRAL YORK NEWMARKET	* M	
BELL CANADA - OSHAWA		CENTRAL		

CODES: * = ACCORDING TO DATA, M = ACCORDING TO MAJOR FLAG, S = SENSITIVE SITE

MINISTRY OF THE ENVIRONMENT - WASTE MANAGEMENT BRANCH
PCB SITE INVENTORY SYSTEM - MAJOR AND MINOR SITES REPORT
FILE: MAIN PRINTED: 91/10/07

SORTED BY REGION, BY DISTRICT ,BY SITE NAME

MOE REGION: 03 CENTRAL
DISTRICT : 304 YORK-DURHAM

COMPANY/ SITE NUMBER	ADDRESS	MOE REGION COUNTY MUNICIPALITY	MINOR SITE (LT 1 TONNE) LIQUID TOTAL (IN TONNES)	MAJOR SITE (GE 1 TONNE) LIQUID TOTAL (IN TONNES)
30487A027	15 VICTORIA STREET OSHAWA	DURHAM OSHAWA	* M	
CABLE TECH WIRE COMPANY LIMITED 30487A009	WHITCHURCH-STOUFFVILLE	CENTRAL YORK WHITCHURCH-STOUFFVILLE	* M	
CADILLAC FAIRVIEW CORP. LTD. 30486A023	9350 YONGE STREET RICHMOND HILL YORK	CENTRAL YORK YORK	* M	
CAMPEAU CANADA 30490A017	OSHAWA CENTRE MALL 419 KING STREET WEST OSHAWA	CENTRAL CITY OF OSHAWA	* M	
CANADIAN LAND DEVELOPMENT CO. LTD. 30490A045	252 BAYLY STREET WEST AJAX	CENTRAL DURHAM AJAX	.2 * M	
CROWN CORK AND SEAL 30482A004	7250 KEELE STREET VAUGHAN	CENTRAL YORK CONCORD	* M	
CROWN CORK AND SEAL 30488A004	7900 KEELE STREET VAUGHAN	CENTRAL YORK CONCORD		13.250 * M
DEEP FOUNDATIONS CONTRACTORS INC. 30491A039	26 RUGGLES AVENUE MARKHAM	CENTRAL YORK MARKHAM	* M	
DOMTAR PACKAGING 30489A108	CORRUGATED CONTAINER DIVISION 7700 KEELE ST. VAUGHAN	CENTRAL YORK TOWN OF VAUGHAN	* M	
DU POT CANADA INC. 30491A041	201 SOUTH BLAIR STREET WHITBY	CENTRAL DURHAM WHITBY	* M	

CODES: * = ACCORDING TO DATA, M = ACCORDING TO MAJOR FLAG, S = SENSITIVE SITE

MINISTRY OF THE ENVIRONMENT - WASTE MANAGEMENT BRANCH
PCB SITE INVENTORY SYSTEM - MAJOR AND MINOR SITES REPORT
FILE: MAIN PRINTED: 91/10/07

SORTED BY REGION, BY DISTRICT ,BY SITE NAME

MOE REGION: 03 CENTRAL
DISTRICT : 304 YORK-DURHAM

COMPANY/ SITE NUMBER	ADDRESS	MOE REGION COUNTY MUNICIPALITY	MINOR SITE (LT 1 TONNE) LIQUID TOTAL (IN TONNES)	MAJOR SITE (GE 1 TONNE) LIQUID TOTAL (IN TONNES)
DUFFERIN CONCRETE 30486A014	68 OLD ORCHARD ROAD PICKERING	CENTRAL DURHAM PICKERING		2.659 * M
DUPLATE DIV. OF PPG 30485A002	155 FIRST AVENUE OSHAWA	CENTRAL DURHAM OSHAWA		2.025 * M
FITTINGS (1980) INC. 30486A016	135 BRUCE STREET OSHAWA	CENTRAL DURHAM OSHAWA	* M	
GENERAL MOTORS 30488A012	FABRICATING PLANT(054-001) DIVISION STREET OSHAWA	CENTRAL DURHAM OSHAWA	* M	
GENERAL MOTORS OF CANADA 30483A004	CENTRAL PLANT ENGINEERING PARK ROAD SOUTH OSHAWA	CENTRAL DURHAM OSHAWA		1.300 * M
GLOBAL TELEVISION 30486A012	LOT 11, CON. 5 BROCK ROAD UXBRIDGE	CENTRAL DURHAM UXBRIDGE	* M	
GOODYEAR - BOWMANVILLE 30487A022	45 RAYNES AVE. BOWMANVILLE	CENTRAL DURHAM BOWMANVILLE	* M	
HUBBEL CANADA INC. 30489A004	870 BROCK RD. SORTH TOWN OF PICHERING	CENTRAL DURHAM TOWN OF PICHERING	* M	
I. B. M. 30483A008	233 ALDEN ROAD MARKHAM	CENTRAL YORK MARKHAM	.8 * M	
K.J. BEAMISH CONSTRUCTION C., LTD.		CENTRAL		

CODES: * = ACCORDING TO DATA, M = ACCORDING TO MAJOR FLAG, S = SENSITIVE SITE

MINISTRY OF THE ENVIRONMENT - WASTE MANAGEMENT BRANCH
PCB SITE INVENTORY SYSTEM - MAJOR AND MINOR SITES REPORT
FILE: MAIN PRINTED: 91/10/07

SORTED BY REGION, BY DISTRICT ,BY SITE NAME

MOE REGION: 03 CENTRAL
DISTRICT : 304 YORK-DURHAM

COMPANY/ SITE NUMBER	ADDRESS	MOE REGION COUNTY MUNICIPALITY	MINOR SITE (LT 1 TONNE) LIQUID TOTAL (IN TONNES)	MAJOR SITE (GE 1 TONNE) LIQUID TOTAL (IN TONNES)
30488A013	34 MAPLE AVE. RICHMOND HILL	YORK RICHMOND HILL	* M	
LANTIC SUGAR 30488A212	1123 FAREWELL AVENUE SOUTH OSHAWA	CENTRAL DURHAM OSHAWA	* M	
LASCO STEEL 30488A214	HOPKINS STREET SOUTH WHITBY	CENTRAL DURHAM WHITBY		38.759 * M
MACMILLAN BATHURST INC. 30489A119	WATER ST. WHITBY	CENTRAL DURHAM WHITBY	* M	
MARKHAM HYDRO 30487A018	8100 WARDEN AVENUE MARKHAM	CENTRAL YORK MARKHAM	.9 *	M
MCNEIL PHARMACEUTICAL (CANADA)LTD 30490A010	P O BOX 600 STOUFFVILLE	CENTRAL YORK STOUFFVILLE	* M	
MINISTRY OF NATURAL RESOURCES 30487A004	MAPLE RESEARCH STATION 10401 DUFFERIN ST. VAUGHAN	CENTRAL YORK MAPLE	* M	
MINISTRY OF NATURAL RESOURCES 30489A130	DARLINGTON PROVINCIAL PARK NEWCASTLE	CENTRAL DURHAM NEWCASTLE	*	
NEWCASTLE HYDRO-ELECTRIC COMMISSION 30489A131	LAMB'S ROAD AND HIGHWAY 2 BOX 130 BOWMANVILLE	CENTRAL DURHAM DURHAM		13.013 * M
NEWMARKET HYDRO 30487A006	500 WATER STREET NEWMARKET	CENTRAL YORK NEWMARKET	.1 * M	

CODES: * = ACCORDING TO DATA, M = ACCORDING TO MAJOR FLAG, S = SENSITIVE SITE

MINISTRY OF THE ENVIRONMENT - WASTE MANAGEMENT BRANCH
PCB SITE INVENTORY SYSTEM - MAJOR AND MINOR SITES REPORT
FILE: MAIN PRINTED: 91/10/07

SORTED BY REGION, BY DISTRICT ,BY SITE NAME

MOE REGION: 03 CENTRAL
DISTRICT : 304 YORK-DURHAM

COMPANY/ SITE NUMBER	ADDRESS	MOE REGION COUNTY MUNICIPALITY	MINOR SITE (LT 1 TONNE) LIQUID TOTAL (IN TONNES)	MAJOR SITE (GE 1 TONNE) LIQUID TOTAL (IN TONNES)
ONTARIO HYDRO 30482A008	BOWMANVILLE SERVICE YARD LOT 16, CON 2 P O BOX 98 BOWMANVILLE DARLINGTON TWP.	CENTRAL DURHAM DARLINGTON TWP.	*	M
ONTARIO HYDRO 30482A009	PICKERING N.G.S. BOX 160 PICKERING	CENTRAL DURHAM PICKERING	* M	
ONTARIO HYDRO 30486A004	301 MULOCK DRIVE NEWMARKET	CENTRAL YORK NEWMARKET		15.519 * M
ONTARIO HYDRO 30486A011	DARLINGTON NUCLEAR GENERATING STATION P.O.BOX 1000 (BOWMANVILLE) NEWCASTLE	CENTRAL DURHAM BOWMANVILLE (NEWCASTLE)		6.652 * M
ONTARIO HYDRO 30486A022	PICKERING GENERATING STATION "B" P.O.BOX 1000 PICKERING	CENTRAL DURHAM PICKERING		5.798 * M
ONTARIO HYDRO 30488A044	CHERRYWOOD TRANSFORMER STATION LOTS 25-27, CONC. 2 PICKERING	CENTRAL DURHAM PICKERING		2.769 * M
ONTARIO HYDRO - BEAVERTON 30487A025	HIGHWAY 12 BEAVERTON	CENTRAL DURHAM BEAVERTON	* M	
ONTARIO HYDRO - CENTRE MAINTENANCE SHO 30482A010	CMS PICKERING 800 BROCK RD. S., P.O.BOX 424 PICKERING	CENTRAL DURHAM PICKERING		472.212 * M
ONTARIO HYDRO - OSHAWA 30486A017	THORNTON T.S. THORNTON RD. OSHAWA	CENTRAL DURHAM OSHAWA	* M	
ONTARIO HYDRO - OSHAWA	WILSON RD. TS	CENTRAL	.2	

CODES: * = ACCORDING TO DATA, M = ACCORDING TO MAJOR FLAG, S = SENSITIVE SITE

MINISTRY OF THE ENVIRONMENT - WASTE MANAGEMENT BRANCH
PCB SITE INVENTORY SYSTEM - MAJOR AND MINOR SITES REPORT
FILE: MAIN PRINTED: 91/10/07

SORTED BY REGION, BY DISTRICT ,BY SITE NAME

MOE REGION: 03 CENTRAL
DISTRICT : 304 YORK-DURHAM

COMPANY/ SITE NUMBER	ADDRESS	MOE REGION COUNTY MUNICIPALITY	MINOR SITE (LT 1 TONNE) LIQUID TOTAL (IN TONNES)	MAJOR SITE (GE 1 TONNE) LIQUID TOTAL (IN TONNES)
30487A007	PART OF LOT 7/CONC.3 OSHAWA	DURHAM OSHAWA	* M	
OSHAWA POST OFFICE 30488A221	47 SIMCOE STREET OSHAWA	CENTRAL DURHAM OSHAWA	* M	
OSHAWA PUBLIC UTILITIES COMMISSION 30486A013	ALBION STREET OSHAWA C.	CENTRAL DURHAM OSHAWA	.4 *	M
PICKERING HYDRO 30488A222	1920 BAILY STREET PICKERING	CENTRAL DURHAM PICKERING	.1 * M	
QUANTECH ELECTRIC CONTRACTOR 30486A015	17 GUARDSMAN ROAD THORNHILL	CENTRAL YORK THORNHILL	* M	
RAMA SURPLUS 30489A118	735 ALBERT STREET OSHAWA	CENTRAL DURHAM OSHAWA	* M	
RICHMOND HILL HYDRO ELECTRIC C. 30487A005	1150 ELGIN MILLS ROAD EAST BOX 418 RICHMOND HILL	CENTRAL YORK RICHMOND HILL	.6 *	M
SEEBURN METAL PRODUCTS LIMITED 30486A019	530 PARKS STREET BEAVERTON	CENTRAL DURHAM BEAVERTON	.0 * M	
SEVENDON HOLDINGS 30489A005	465 FRONT ST. OSHAWA	CENTRAL DURHAM OSHAWA	* M	
SLUYTER COMPANY LTD. 30490A051	375 STEELCASE ROAD EAST MARKHAM	CENTRAL YORK MARKHAM		1.440 * M

CODES: * = ACCORDING TO DATA, M = ACCORDING TO MAJOR FLAG, S = SENSITIVE SITE

MINISTRY OF THE ENVIRONMENT - WASTE MANAGEMENT BRANCH
PCB SITE INVENTORY SYSTEM - MAJOR AND MINOR SITES REPORT
FILE: MAIN PRINTED: 91/10/07

SORTED BY REGION, BY DISTRICT ,BY SITE NAME

MOE REGION: 03 CENTRAL
DISTRICT : 304 YORK-DURHAM

COMPANY/ SITE NUMBER	ADDRESS	MOE REGION COUNTY MUNICIPALITY	MINOR SITE (LT 1 TONNE) LIQUID TOTAL (IN TONNES)	MAJOR SITE (GE 1 TONNE) LIQUID TOTAL (IN TONNES)
ST. MARYS CEMENT 30485A001	P.O. BOX 68 BOWMANVILLE	CENTRAL DURHAM BOWMANVILLE	.4 * M	
STANDARD AGGREGATES 30489A045	REGAN PLANT GENERAL DELIVERY TWP OF UXBRIDGE LOT 13 CONC 6	CENTRAL DURHAM TOWNSHIP OF UXBRIDGE		10.228 * M
STANDARD AGGREGATES INC. 30489A122	P.O. BOX 98 LOT 13,14 CONC. 4 TOWN OF PICKERING	CENTRAL DURHAM TOWN OF PICKERING	* M	
STERLING DRUG 30489A145	400 YOUNGE STREET AURORA	CENTRAL YORK AURORA	* M	
SUPERIOR MACHINING & REPAIRS 30482A011	148 BOWES ROAD VAUGHAN	CENTRAL YORK CONCORD	.4 * M	
THE METRO. TORONTO & REGION CONSERVATI 30489A003	PETTICOAT CREEK CONSERVATION AREA TOWN OF PICKERING	CENTRAL DURHAM TOWN OF PICKERING	.7 * M	
THE T. EATON CO. 30490A001	KING ST. WEST AND STEVENSON ROAD OSHAWA	CENTRAL DURHAM OSHAWA	*	
TOWN OF VAUGHAN 30488A231	2141 MAJOR MACKENZIE DRIVE VAUGHAN	CENTRAL YORK MAPLE	* M	
TRANS CANADA PIPELINES 30489A146	LOT 32 CONC.5 OLD DARLINGTON NEWCASTLE	CENTRAL DURHAM NEWCASTLE	.1 * M	
UXBRIDGE HYDRO		CENTRAL		

CODES: * = ACCORDING TO DATA, M = ACCORDING TO MAJOR FLAG, S = SENSITIVE SITE

MINISTRY OF THE ENVIRONMENT - WASTE MANAGEMENT BRANCH
PCB SITE INVENTORY SYSTEM - MAJOR AND MINOR SITES REPORT
FILE: MAIN PRINTED: 91/10/07

SORTED BY REGION, BY DISTRICT ,BY SITE NAME

MOE REGION: 03 CENTRAL
DISTRICT : 304 YORK-DURHAM

COMPANY/ SITE NUMBER	ADDRESS	MOE REGION COUNTY MUNICIPALITY	MINOR SITE (LT 1 TONNE) LIQUID TOTAL (IN TONNES)	MAJOR SITE (GE 1 TONNE) LIQUID TOTAL (IN TONNES)
30488A234	MAIN STREET NORTH UXBRIDGE	DURHAM UXBRIDGE	* M	
VAUGHAN HYDRO 30486A003	HWY #27 & LANGSTAFF RD., VAUGHAN	CENTRAL YORK VAUGHAN T.	* M	
VAUGHAN HYDRO-ELECTRIC COMMISSION 30489A037	310 RAYETTE RD. VAUGHAN	CENTRAL YORK TOWN OF VAUGHAN		2.059 * M
WELDED TUBE OF CANADA LTD. 30489A116	111 RAYETTE ROAD VAUGHAN	CENTRAL YORK TOWN OF VAUGHAN	.0 * M	
WHITBY HYDRO ELECTRIC COMMISSION 30489A002	100 TAUNTON RD. EAST WHITBY	CENTRAL DURHAM WHITBY		2.487 * M
WHITCHURCH - STOUFFVILLE HYDRO 30487A012	130 MAIN STREET WEST STOUFFVILLE	CENTRAL YORK STOUFFVILLE	.1 * M	
WOODBRIDGE FOAM CORP. 30488A237	8214 KIPLING AVENUE NORTH VAUGHANDGE	CENTRAL YORK WOODBRIDGE	* M	
YORK COUNTY HOSPITAL 30488A238	596 DAVIS DR. NEWMARKET	CENTRAL YORK NEWMARKET	* M S	
YORK REGION BOARD OF EDUCATION 30490A043	10077 BAYVIEW AVENUE RICHMOND HILL	CENTRAL YORK RICHOND HILL	*	
YORK ROMAN CATHOLIC S.S. BOARD 30488A239	21 DUNLOP STREET RICHMOND HILL	CENTRAL YORK RICHMOND HILL	* M	

CODES: * = ACCORDING TO DATA, M = ACCORDING TO MAJOR FLAG, S = SENSITIVE SITE

MINISTRY OF THE ENVIRONMENT - WASTE MANAGEMENT BRANCH
PCB SITE INVENTORY SYSTEM - MAJOR AND MINOR SITES REPORT
FILE: MAIN PRINTED: 91/10/07

SORTED BY REGION, BY DISTRICT ,BY SITE NAME

MOE REGION: 03 CENTRAL
DISTRICT : 304 YORK-DURHAM

COMPANY/ SITE NUMBER	ADDRESS	MOE REGION COUNTY MUNICIPALITY	MINOR SITE (LT 1 TONNE) LIQUID TOTAL (IN TONNES)	MAJOR SITE (GE 1 TONNE) LIQUID TOTAL (IN TONNES)
690448 ONTARIO LIMITED	202 BLAIR STREET WHITBY	CENTRAL	.2	
30489A120		DURHAM	* M	
	WHITBY	WHITBY		

CODES: * = ACCORDING TO DATA, M = ACCORDING TO MAJOR FLAG, S = SENSITIVE SITE

MINISTRY OF THE ENVIRONMENT - WASTE MANAGEMENT BRANCH
PCB SITE INVENTORY SYSTEM - MAJOR AND MINOR SITES REPORT
FILE: MAIN PRINTED: 91/10/07

SORTED BY REGION, BY DISTRICT ,BY SITE NAME

MOE REGION: 03 CENTRAL
DISTRICT : 305 PETERBOROUGH

COMPANY/ SITE NUMBER	ADDRESS	MOE REGION COUNTY MUNICIPALITY	MINOR SITE (LT 1 TONNE) LIQUID TOTAL (IN TONNES)	MAJOR SITE (GE 1 TONNE) LIQUID TOTAL (IN TONNES)
WM. TAIT 30589A142	1867 ASHBURNHAM DR PETERBOROUGH	CENTRAL PETERBOROUGH PETERBOROUGH	*	
BASKIN ROBBINS 30591A022	375 AYLMER STREET PETERBOROUGH	CENTRAL PETERBOROUGH PETERBOROUGH	* M	
BELL CANADA BUILDINGS DEPT. 30586A001	183 HUNTER STREET. PETERBOROUGH	CENTRAL PETERBOROUGH PETERBOROUGH	* M	
CANADIAN GENERAL ELECTRIC 30590A006	107 PARK STREET NORTH BUILDING NUMBER 4 PETERBOROUGH	CENTRAL PETERBOROUGH PETERBOROUGH		56.679 * M
COBOURG PUBLIC WORKS 30589A005	390 KING STREET WEST COBOURG	CENTRAL NORTHUMBERLAND COBOURG	* M	
COLBORNE PUC 30588A001	VICTORIA STREET COLBORNE	CENTRAL PETERBOROUGH COLBORNE	.3 * M	
COLUMBUS MCKINNON LTD. 30587A001	P.O. BOX 1106 BROOK DRIVE NORTH COBOURG	CENTRAL NORTHUMBERLAND COBOURG	.5 * M	
DAVIDSON INSTITUTE 30588A227	FORMERLY TEXTRON LTD. 128 PETER STREET PORT HOPE	CENTRAL NORTHUMBERLAND PORT HOPE	.4 * M	
ESCO LTD. 30584A005	HOPE ST. SOUTH P O BOX 270 PORT HOPE	CENTRAL NORTHUMBERLAND PORT HOPE T.	* M	
G. E. PLASTICANADA LTDLTD	P.O. BOX 10	CENTRAL		

CODES: * = ACCORDING TO DATA, M = ACCORDING TO MAJOR FLAG, S = SENSITIVE SITE

MINISTRY OF THE ENVIRONMENT - WASTE MANAGEMENT BRANCH
PCB SITE INVENTORY SYSTEM - MAJOR AND MINOR SITES REPORT
FILE: MAIN PRINTED: 91/10/07

SORTED BY REGION, BY DISTRICT ,BY SITE NAME

MOE REGION: 03 CENTRAL
DISTRICT : 305 PETERBOROUGH

COMPANY/ SITE NUMBER	ADDRESS	MOE REGION COUNTY MUNICIPALITY	MINOR SITE (LT 1 TONNE) LIQUID TOTAL (IN TONNES)	MAJOR SITE (GE 1 TONNE) LIQUID TOTAL (IN TONNES)
30589A143	L 8, C B, HAMILTON TWP COBOURG	NORTHUMBERLAND HAMILTON TWP	* M	
GAINS PET FOOD CORP. 30589A147	COBOURG	CENTRAL NORTHUMBERLAND COBOURG	* M	
GENERAL FOODS 30585A002	520 WILLIAM ST COBOURG	CENTRAL NORTHUMBERLAND COBOURG		3.510 * M
GENERAL WIRE AND CABLE 30589A001	130 WILMOTT STREET COBOURG	CENTRAL NORTHUMBERLAND COBOURG	* M	
HALL USED OIL SERVICES 30582A009	ORRONABEE TWP.-LOT 22, CON 14 OTTONABEE TWP.	CENTRAL PETERBOROUGH ORRONABEE TWP.		153.495 * M
J. E. THOMAS SPECIALTIES 30582A010	50 MARY STREET LINDSAY	CENTRAL VICTORIA LINDSAY	.0 * M	
MILLBROOK CORRECTIONAL CENTER 30589A149	BOX 300 MILLBROOK	CENTRAL PETERBOROUGH MILLBROOK	* M	
MINISTRY OF ENVIRONMENT 30589A160	MILLBROOK SEWAGE PLANT MILLBROOK	CENTRAL PETERBOROUGH MILLBROOK	.0 * M	
NHB INDUSTRIES 30583A001	944 CRAWFORD DRIVE FORMERLY RAYBESTOS CANADA LTD. PETERBOROUGH	CENTRAL PETERBOROUGH PETERBOROUGH	* M	
ONTARIO DEVELOPMENT CORP. (ONTARIO HYD 30586A004	BLDG. 2 NORTHAM INDUSTRIAL PARK P.O.BOX 415, COBURG NORTHUMBERLAND	CENTRAL NORTHUMBERLAND NORTHUMBERLAND	* M	

CODES: * = ACCORDING TO DATA, M = ACCORDING TO MAJOR FLAG, S = SENSITIVE SITE

MINISTRY OF THE ENVIRONMENT - WASTE MANAGEMENT BRANCH
PCB SITE INVENTORY SYSTEM - MAJOR AND MINOR SITES REPORT
FILE: MAIN PRINTED: 91/10/07

SORTED BY REGION, BY DISTRICT ,BY SITE NAME

MOE REGION: 03 CENTRAL
DISTRICT : 305 PETERBOROUGH

COMPANY/ SITE NUMBER	ADDRESS	MOE REGION COUNTY MUNICIPALITY	MINOR SITE (LT 1 TONNE) LIQUID TOTAL (IN TONNES)	MAJOR SITE (GE 1 TONNE) LIQUID TOTAL (IN TONNES)
ONTARIO HYDRO 30582A007	HAMILTON TWP.-LOT 34, CON. 1 HAMILTON TWP.	CENTRAL NORTHUMBERLAND HAMILTON TWP.		2.070 * M
ONTARIO HYDRO 30584A002	500 BALL ST. COBOURG	CENTRAL PETERBOROUGH COBOURG	* M	
ONTARIO HYDRO 30584A003	SMITH TWP - LOT 6,CON -RR.2 1-1/2 MILES EAST OF HIGHWAY 7 SMITH TWP	CENTRAL PETERBOROUGH SMITH TWP	* M	
ONTARIO HYDRO 30584A004	LOT 33, CONC 6, FENLON TWP FENLON TWP	CENTRAL VICTORIA FENLON TWP	.2 * M	
ONTARIO HYDRO 30586A002	913 CRAWFORD DR., P O BOX 1049 PETERBOROUGH	CENTRAL PETERBOROUGH PETERBOROUGH	.2 * M	
ONTARIO HYDRO 30589A150	749 THE KINGSWAY PETERBOROUGH	CENTRAL PETERBOROUGH PETERBOROUGH		1.800 * M
ONTARIO HYDRO - CAMPBELLFORD 30586A005	CAMPBELL FORD SERVICE CENTRE, BOX 977 TRENT DRIVE CAMPBELLFORD	CENTRAL NORTHUMBERLAND CAMPBELLFORD	.7 *	M
OUTBOARD MARINE CORP. 30582A011	910 MONAGHAN ROAD PETERBOROUGH	CENTRAL PETERBOROUGH PETERBOROUGH		7.159 * M
PERMANENT CONCRETE 30590A002	460 DARCY ST COBOURG	CENTRAL PETERBOROUGH COBOURG	.0 * M	
PETERBOROUGH PUBLIC UTILITIES COMMISSI	NEAL DR. & BENSFORT RD. (M.S.#36)	CENTRAL		1.024

CODES: * = ACCORDING TO DATA, M = ACCORDING TO MAJOR FLAG, S = SENSITIVE SITE

MINISTRY OF THE ENVIRONMENT - WASTE MANAGEMENT BRANCH
PCB SITE INVENTORY SYSTEM - MAJOR AND MINOR SITES REPORT
FILE: MAIN PRINTED: 91/10/07

SORTED BY REGION, BY DISTRICT ,BY SITE NAME

MOE REGION: 03 CENTRAL
DISTRICT : 305 PETERBOROUGH

COMPANY/ SITE NUMBER	ADDRESS	MOE REGION COUNTY MUNICIPALITY	MINOR SITE (LT 1 TONNE) LIQUID TOTAL (IN TONNES)	MAJOR SITE (GE 1 TONNE) LIQUID TOTAL (IN TONNES)
30585A001	PETERBOROUGH	PETERBOROUGH PETERBOROUGH C.	M	*
PORT HOPE HYDRO 30586A006	CAVAN STREET T.S. CAVAN STREET PORT HOPE	CENTRAL NORTHUMBERLAND PORT HOPE	.0 * M	
TOWN OF COBOURG 30587A005	490 KING STREET WEST COBOURG	CENTRAL NORTHUMBERLAND COBOURG	.4 * M	
TRANS CANADA PIPELINES 30585A003	COMPRESSOR STN # 136 S1/5 LOT15 CON3 RR# 1 GRAFTON (HALDIMAND) GRAFTON	CENTRAL NORTHUMBERLAND GRAFTON	.0 * M	
TRANS-NORTHERN PIPELINE INC. 30587A004	BRIGHTON TWP. NORTHUMBERLAND	CENTRAL NORTHUMBERLAND NORTHUMBERLAND	* M	
UNIMIN CANADA LTD. 30590A050	P.O. BOX 2000 HAVLOCK	CENTRAL PETERBOROUGH HAVELOCK	* M	
UNIROYAL LTD. 30582A008	UNIROYAL ROAD P O BOX 300 LINDSAY	CENTRAL VICTORIA LINDSAY	* M	
VISCASE CANADA INC. 30583A003	150 COLBORNE STREET EAST, P.O. BOX 6000 FORMERLY UNION CARBIDE CANADA LTD. LINDSAY	CENTRAL VICTORIA LINDSAY T.	* M	
3 M CANADA INC. 30590A027	HAVELOCK PLANT HAVELOCK	CENTRAL VICTORIA BELMONT		1.301 * M

CODES: * = ACCORDING TO DATA, M = ACCORDING TO MAJOR FLAG, S = SENSITIVE SITE

MINISTRY OF THE ENVIRONMENT - WASTE MANAGEMENT BRANCH
PCB SITE INVENTORY SYSTEM - MAJOR AND MINOR SITES REPORT
FILE: MAIN PRINTED: 91/10/07

SORTED BY REGION, BY DISTRICT ,BY SITE NAME

MOE REGION: 03 CENTRAL
DISTRICT : 306 MUSKOKA-HALIBURTON

COMPANY/ SITE NUMBER	ADDRESS	MOE REGION COUNTY MUNICIPALITY	MINOR SITE (LT 1 TONNE) LIQUID TOTAL (IN TONNES)	MAJOR SITE (GE 1 TONNE) LIQUID TOTAL (IN TONNES)
BRACEBRIDGE HYDRO 30690A055	LOT 5, CONC 2,PLAN 521, LOT6 MACAULAY WARD BRACEBRIDGE	CENTRAL MUSKOKA BRACEBRIDGE	.0 * M	
DISTRICT MUNICIPALITY OF MUSKOKA 30688A207	HUNTSVILLE S.T.P. BOX 1720 BRACEBRIDGE	CENTRAL MUSKOKA BRACEBRIDGE	* M	
DISTRICT MUNICIPALITY OF MUSKOKA 30691A005	PINE STREET - PART LOT 6, CONC. 2 P.O. BOX 1720 BRACEBRIDGE	CENTRAL MUSKOKA BRACEBRIDGE	.2 * M	
DOMTAR CONSTRUCTION MATERIALS 30683A001	HUNTSVILLE DISTRICT ROAD #3 BOX 7500 HUNTSVILLE	CENTRAL MUSKOKA HUNTSVILLE	* M	
G.W. MARTIN LUMBER LIMITED 30685A007	PART LOT 12/CONC. #1 HUNTSVILLE	CENTRAL MUSKOKA HUNTSVILLE	* M	
HUSKY CARBONS CANADA LTD. 30685A006	CHAFFEY WARD PT. LOT 16 CON # 6 HUNTSVILLE TOWN	CENTRAL MUSKOKA HUNTSVILLE	.5 * M	
KIMBERLY CLARK 30684A001	RAVENSCLIFFE ROAD BOX 790 HUNTSVILLE	CENTRAL MUSKOKA HUNTSVILLE	M	2.724 *
ONTARIO HYDRO 30685A002	ONT. HYDRO YARD HWY #11 HUNTSVILLE P O BOX 3000 - 277 MUSKOKA RD #3 HUNTSVILLE	CENTRAL MUSKOKA HUNTSVILLE	.6 *	M
ONTARIO HYDRO 30686A003	MUSKOKA T.S. LOT 12, CONC. 6 STEPHENSON TWP.	CENTRAL MUSKOKA STEPHENSON TWP.		5.032 * M
ONTARIO HYDRO	ONTARIO HYDRO T.S.	CENTRAL		6.121

CODES: * = ACCORDING TO DATA, M = ACCORDING TO MAJOR FLAG, S = SENSITIVE SITE

MINISTRY OF THE ENVIRONMENT - WASTE MANAGEMENT BRANCH
PCB SITE INVENTORY SYSTEM - MAJOR AND MINOR SITES REPORT
FILE: MAIN PRINTED: 91/10/07

SORTED BY REGION, BY DISTRICT ,BY SITE NAME

MOE REGION: 03 CENTRAL
DISTRICT : 306 MUSKOKA-HALIBURTON

COMPANY/ SITE NUMBER	ADDRESS	MOE REGION COUNTY MUNICIPALITY	MINOR SITE (LT 1 TONNE) LIQUID TOTAL (IN TONNES)	MAJOR SITE (GE 1 TONNE) LIQUID TOTAL (IN TONNES)
30686A004	LOT 24, CONC. 5 MINDEN TWP.	HALIBURTON MINDEN TWP.		* M
ONTARIO HYDRO 30686A007	LOT 8. CONCESSION 3, MACAULAY WARD TOWN OF BRACEBRIDGE MUSKOKA	CENTRAL MUSKOKA MUSKOKA		25.021 * M
ROCKWELL INTERNATIONAL CANADA LTD. 30685A004	BRACEBRIDGE DISTRICT ROAD # 4 BRACEBRIDGE	CENTRAL MUSKOKA BRACEBRIDGE	* M	
TRANS CANADA PIPELINES 30685A005	COMPRESSOR STN # 123 BEAUMONT DRIVE BRACEBRIDGE	CENTRAL MUSKOKA BRACEBRIDGE T.	.2 * M	
WILBERFORDE VENEER & LUMBER CO. 30688A236	LOT 34/CONC. XVI - MONMOUTH TWP. HALIBURTON COUNTY	CENTRAL HALIBURTON HALIBURTON COUNTY	* M	
** TOTAL FOR MINISTRY REGION: CENTRAL			32.7	1,813.236

CODES: * = ACCORDING TO DATA, M = ACCORDING TO MAJOR FLAG, S = SENSITIVE SITE

Ministry of the Environment
Ontario

Southeastern Region

④

MAP 4

MINISTRY OF THE ENVIRONMENT - WASTE MANAGEMENT BRANCH
PCB SITE INVENTORY SYSTEM - MAJOR AND MINOR SITES REPORT
FILE: MAIN PRINTED: 91/10/07

SORTED BY REGION, BY DISTRICT ,BY SITE NAME

MOE REGION: 04 SOUTHEAST
DISTRICT : 401 KINGSTON

COMPANY/ SITE NUMBER	ADDRESS	MOE REGION COUNTY MUNICIPALITY	MINOR SITE (LT 1 TONNE) LIQUID TOTAL (IN TONNES)	MAJOR SITE (GE 1 TONNE) LIQUID TOTAL (IN TONNES)
ALCAN ROLLED PRODUCTS COMPANY 40185A008	921 SIR JOHN A MACDONALD BLVD. KINGSTON	SOUTHEAST FRONTENAC KINGSTON		62.701 * M
ARMBRO MATERIALS & CONSTRUCTION CO. LT 40185A003	MARMORA QUARRY LOT 4,5 & 6, CONC 5 & 6 MARMORA	SOUTHEAST HASTINGS MARMORA		2.778 * M
BAKELITE THERMOSETS LTD. 40188A203	621 DUNDAS STREET EAST BELLEVILLE	SOUTHEAST HASTINGS BELLEVILLE	* M	
BELLEVILLE GENERAL HOSPITAL 40189A005	265 DUNDAS ST EAST BELLEVILLE	SOUTHEAST HASTINGS BELLEVILLE	* M S	
BELLEVILLE UTILITES COMMISSION 40190A002	195 COLLEGE ST. WEST BELLEVILLE	SOUTHEAST HASTINGS BELLEVILLE		14.940 * M
BLACK AND DECKER CANADA INC 40191A005	100 CENTRAL AVE BROCKVILLE	SOUTHEAST LEEDS & GRENVILLE BROCKVILLE	* M	
BLACK DIAMOND CHEESE 40188A212	LOT 8, CONC. 2 THURLOW TWP.	SOUTHEAST HASTINGS THURLOW TWP.	* M	
BOLIDEN ALLIS STEPHENS-ADAMSON 40190A013	BOX 5900 FRANKLIN STREET BELLEVILLE	SOUTHEAST HASTINGS BELLEVILLE	* M	
BROCK TELECOM 40190A010	100 STOWGER BOULVARD BROCKVILLE ONT	SOUTHEAST LEEDS & GRENVILLE BROCKVILLE	* M	
BROCKVILLE PSYCHIATRIC HOSPITAL		SOUTHEAST		

CODES: * = ACCORDING TO DATA, M = ACCORDING TO MAJOR FLAG, S = SENSITIVE SITE

MINISTRY OF THE ENVIRONMENT - WASTE MANAGEMENT BRANCH
PCB SITE INVENTORY SYSTEM - MAJOR AND MINOR SITES REPORT
FILE: MAIN PRINTED: 91/10/07

SORTED BY REGION, BY DISTRICT ,BY SITE NAME

MOE REGION: 04 SOUTHEAST
DISTRICT : 401 KINGSTON

COMPANY/ SITE NUMBER	ADDRESS	MOE REGION COUNTY MUNICIPALITY	MINOR SITE (LT 1 TONNE) LIQUID TOTAL (IN TONNES)	MAJOR SITE (GE 1 TONNE) LIQUID TOTAL (IN TONNES)
40190A018	KING ST. EAST AND OXFORD ST. BROCKVILLE	LEEDS & GRENVILLE BROCKVILLE	* M	
C.K.W.S. TV 40189A043	TRANSMISSION STATION WOLFE ISLAND	SOUTHEAST FRONTENAC WOLFE ISLAND	* M	
CANADA TALC LTD 40189A027	EAST HALF LOT 15, CONC. XIV HUNTINGDON TWP	SOUTHEAST HASTINGS HUNTINGDON TWP	.3 * M	
CELANESE CANADA INC. 40185A002	BOX 2800 PART LOTS 24 AND 25 CON 1. ERNESTOWN TOWNSHIP	SOUTHEAST LENNOX & ADDINGTON ERNESTOWN TOWNSHIP		32.549 * M
CITY OF BROCKVILLE PUC 40188A216	25 FRONT AVENUE BROCKVILLE	SOUTHEAST LEEDS & GRENVILLE BROCKVILLE	.7 * M	
CORBY DISTILLERIES 40188A217	LOT 8, CONC. 3 THURLOW TWP.	SOUTHEAST HASTINGS THURLOW TWP.	.0 * M	
DELORO STELLITE 40189A016	P.O.BOX 5300 471 DUNDAS ST. EAST BELLEVILLE	SOUTHEAST HASTINGS BELLEVILLE	* M	
DESERONTO PUBLIC UTILITIES COMMISSION 40190A025	P.O. BOX 307 331 EDMON STREET DESERONTO	SOUTHEAST HASTINGS DESERONTO	.1 * M	
DIBBLEE CONSTRUCTION LTD. 40188A221	BOX 40 STATION A 1600 WESTBROOKE ROAD KINGSTON TWP.	SOUTHEAST FRONTENAC KINGSTON TWP.	* M	
DOMTAR PACKING/CONTAINER BOARD DIV. 40185A009	P O BOX 807 TRENTON	SOUTHEAST HASTINGS TRENTON	.5 * M	

CODES: * = ACCORDING TO DATA, M = ACCORDING TO MAJOR FLAG, S = SENSITIVE SITE

MINISTRY OF THE ENVIRONMENT - WASTE MANAGEMENT BRANCH
PCB SITE INVENTORY SYSTEM - MAJOR AND MINOR SITES REPORT
FILE: MAIN PRINTED: 91/10/07

SORTED BY REGION, BY DISTRICT ,BY SITE NAME

MOE REGION: 04 SOUTHEAST
DISTRICT : 401 KINGSTON

COMPANY/ SITE NUMBER	ADDRESS	MOE REGION COUNTY MUNICIPALITY	MINOR SITE (LT 1 TONNE) LIQUID TOTAL (IN TONNES)	MAJOR SITE (GE 1 TONNE) LIQUID TOTAL (IN TONNES)
DUPONT CANADA INC. 40185A005	P O BOX 2100 KINGSTON TOWNSHIP	SOUTHEAST FRONTENAC KINGSTON TOWNSHIP		24.190 * M
DUPONT CANADA INC. 40185A006	LOT 22. CONCESSION 1 AUGUSTA TWP	SOUTHEAST LEEDS & GRENVILLE AUGUSTA TWP	.0 * M	
ESSROC CANADA INC. 40190A006	P.O. BOX 620, HWY 49 LOT 15, CONCESSION 1 SOPHIASBURGH TOWNSHIP	SOUTHEAST PRINCE EDWARD SOPHIASBURGH TWP.	* M	
FRONTENAC COUNTY BOARD OF EDUCATION 40189A051	P.O. BOX 610 220 PORTSMOUTH AVE KINGSTON	SOUTHEAST FRONTENAC KINGSTON	.0 * M	
FRONTENAC ELECTRIC SERVICES LIMITED 40190A009	721 PROGRESS AVENUE KINGSTON	SOUTHEAST FRONTENAC KINGSTON		4.501 * M
GANANOQUE LIGHT AND POWER LIMITED 40189A048	PART LOT 11 CONCESSION 1 GANANOQUE	SOUTHEAST LEEDS & GRENVILLE GANANOQUE	* M	
GIBBARD FURNITURE SHOPS 40189A006	88 DUNDAS ST. EAST NAPANEE	SOUTHEAST LENNOX & ADDINGTON NAPANEE	* M	
HASTINGS COUNTY BOARD OF EDUCATION 40188A229	315 BRIDGE STREET WEST BELEVILLE	SOUTHEAST HASTINGS BELEVILLE	* M	
HASTINGS PRINCE EDWARD COUNTY R.C.S.S. 40191A003	OUR LADY OF FATIMA SCHOOL NO. 14 280 SIDNEY STREET BELLEVILLE	SOUTHEAST HASTINGS BELLEVILLE	* M S	
INTERPROVINCIAL PIPLINE COMPANY	LOT 12, CONCESSION 3	SOUTHEAST		

CODES: * = ACCORDING TO DATA, M = ACCORDING TO MAJOR FLAG, S = SENSITIVE SITE

MINISTRY OF THE ENVIRONMENT - WASTE MANAGEMENT BRANCH
PCB SITE INVENTORY SYSTEM - MAJOR AND MINOR SITES REPORT
FILE: MAIN PRINTED: 91/10/07

SORTED BY REGION, BY DISTRICT ,BY SITE NAME

MOE REGION: 04 SOUTHEAST
DISTRICT : 401 KINGSTON

COMPANY/ SITE NUMBER	ADDRESS	MOE REGION COUNTY MUNICIPALITY	MINOR SITE (LT 1 TONNE) LIQUID TOTAL (IN TONNES)	MAJOR SITE (GE 1 TONNE) LIQUID TOTAL (IN TONNES)
40190A003	EDWARDSBURGH TOWNSHIP	LEEDS & GRENVILLE GRENVILLE	* M	
INVAR MANUFACTURING LIMITED 40190A004	1 PERRY DRIVE BATAWA	SOUTHEAST HASTINGS SIDNEY TWP.		2.185 * M
J. DEROCCO 40188A269	665 DUNDAS STREET EAST BELLEVILLE	SOUTHEAST HASTINGS BELLEVILLE	* M	
J. S. ELECTRIC 40189A007	760 BURNETT ST. KINGSTON	SOUTHEAST FRONTENAC KINGSTON	.0 * M	
KEMPTVILLE HYDRO 40190A027	P.O. BOX 940 513 PRESCOTT STREET KEMPTVILLE	SOUTHEAST LEEDS & GRENVILLE KEMPTVILLE	.3 * M	
KINGSTON PUBLIC UTILITIES COMMISSION 40188A236	211 COUNTER STREET KINGSTON	SOUTHEAST FRONTENAC KINGSTON		3.193 * M
LAFARGE CANADA INC. 40188A237	R.R. 4 BELLEVILLE	SOUTHEAST HASTINGS BELLEVILLE	* M	
LANARK LEEDS & GRENVILLE R.C.S.S.B. 40189A052	CENTRAL AVE. LOT 6, REG. PLAN 238 BROCKVILLE	SOUTHEAST LEEDS & GRENVILLE BROCKVILLE	.3 * M S	
LENNOX AND ADDINGTON COUNTY BOARD 40189A018	P.O. BOX 100 ERNESTOWN SECONDARY SCHOOL ODESSA	SOUTHEAST LENNOX & ADDINGTON ODESSA	.8 * M S	
LOYALIST COLLEGE 40189A028	WALLBRIDGE LOYALIST RD. SIDNEY TWP	SOUTHEAST HASTINGS SIDNEY TWP	* M	

CODES: * = ACCORDING TO DATA, M = ACCORDING TO MAJOR FLAG, S = SENSITIVE SITE

MINISTRY OF THE ENVIRONMENT - WASTE MANAGEMENT BRANCH
PCB SITE INVENTORY SYSTEM - MAJOR AND MINOR SITES REPORT
FILE: MAIN PRINTED: 91/10/07

SORTED BY REGION, BY DISTRICT ,BY SITE NAME

MOE REGION: 04 SOUTHEAST
DISTRICT : 401 KINGSTON

COMPANY/ SITE NUMBER	ADDRESS	MOE REGION COUNTY MUNICIPALITY	MINOR SITE (LT 1 TONNE) LIQUID TOTAL (IN TONNES)	MAJOR SITE (GE 1 TONNE) LIQUID TOTAL (IN TONNES)
M. T. O. 40189A003	355 COUNTER ST. KINGSTON	SOUTHEAST FRONTENAC KINGSTON	* M	
MADAWASKI MINES LTD. 40185A001	HWY 28 WEST BANCROFT P.O. BOX 1359 BANCROFT	SOUTHEAST HASTINGS BANCROFT		4.712 * M
MANCHESTER PLASTICS LIMITED 40188A240	900 QUEEN STREET GANANOQUE	SOUTHEAST LEEDS & GRENVILLE GANANOQUE		3.159 * M
MEAD JOHNSON CANADA 40191A006	231 DUNDAS ST EAST BELLEVILLE	SOUTHEAST HASTINGS BELLEVILLE	* M	
MINISTRY OF GOVERNMENT SERVICE 40189A031	PROPERTY MANAGEMENT DIVISION CONCESSION RD. P.O. BAG 2008 KEMPTVILLE	SOUTHEAST LEEDS & GRENVILLE KEMPTVILLE	* M	
MOBIL CHEMICAL CANADA LTD. 40185A010	323 UNIVERSITY AVE. BELLEVILLE	SOUTHEAST HASTINGS BELLEVILLE	* M	
NAPANEE PUBLIC UTILITIES COMMISSION 40190A026	441 CAMDEN ROAD NAPANEE	SOUTHEAST LENNOX & ADDINGTON NAPANEE	.2 * M	
NITROCHEM INC. 40185A007	HWY. #2 (MAITLAND) PART LOTS 23, 24 AND 25, CONC. 1 AUGUSTA TWP	SOUTHEAST LEEDS & GRENVILLE AUGUSTA TWP		3.476 * M
NORTHERN TELECOM CANADA LTD.- BELLEVIL 40188A243	LOT 11, PLAN 18 250 SIDNEY STREET BELLEVILLE	SOUTHEAST HASTINGS BELLEVILLE	* M	
NORTHERN TELECOM CANADA LTD.- KINGSTON		SOUTHEAST		

CODES: * = ACCORDING TO DATA, M = ACCORDING TO MAJOR FLAG, S = SENSITIVE SITE

MINISTRY OF THE ENVIRONMENT - WASTE MANAGEMENT BRANCH
PCB SITE INVENTORY SYSTEM - MAJOR AND MINOR SITES REPORT
FILE: MAIN PRINTED: 91/10/07

SORTED BY REGION, BY DISTRICT ,BY SITE NAME

MOE REGION: 04 SOUTHEAST
DISTRICT : 401 KINGSTON

COMPANY/ SITE NUMBER	ADDRESS	MOE REGION COUNTY MUNICIPALITY	MINOR SITE (LT 1 TONNE) LIQUID TOTAL (IN TONNES)	MAJOR SITE (GE 1 TONNE) LIQUID TOTAL (IN TONNES)
40188A244	700 GARDINERS ROAD KINGSTON TWP.	FRONTENAC KINGSTON TWP.	* M	
O.E. MACDOUGALL LWSS 40190A023	LOT 5, CONCESSION V, ELIZABETHTOWN TOWNSHIP	SOUTHEAST LEEDS & GRENVILLE ELIZABETHTOWN TOWNSHIP	M	4.522 *
ONTARIO HYDRO - BANCROFT 40188A253	HIGHWAY 28 SOUTH BANCROFT	SOUTHEAST HASTINGS BANCROFT		10.841 * M
ONTARIO HYDRO - BELLEVILLE 40188A249	171 CENTRE STREET BELLEVILLE	SOUTHEAST HASTINGS BELLEVILLE		1.404 * M
ONTARIO HYDRO - BROCKVILLE 40188A258	26 FRONT STREET WEST BROCKVILLE	SOUTHEAST LEEDS & GRENVILLE BROCKVILLE		2.422 * M
ONTARIO HYDRO - FRANKFORD 40188A261	HIGHWAY 33 FRANKFORD	SOUTHEAST HASTINGS FRANKFORD		2.893 * M
ONTARIO HYDRO - KALADAR 40188A252	LOT 29, CONC. 7 KALADAR	SOUTHEAST LENNOX & ADDINGTON KALADAR	* M	
ONTARIO HYDRO - KINGSTON 40188A251	1037 SYDENHAM ROAD KINGSTON	SOUTHEAST FRONTENAC KINGSTON		6.692 * M
ONTARIO HYDRO - KINGSTON 40188A259	FRONTENAC T.S. 938 DIVISION STREET KINGSTON	SOUTHEAST FRONTENAC KINGSTON	*	M
ONTARIO HYDRO - LENNOX 40188A254	LENNOX TGS, LOT 7, CONC.1 HIGHWAY 33 S. FREDERICKSBURGH TWP.	SOUTHEAST LENNOX & ADDINGTON S. FREDERICKSBURGH TWP.		66.363 * M

CODES: * = ACCORDING TO DATA, M = ACCORDING TO MAJOR FLAG, S = SENSITIVE SITE

MINISTRY OF THE ENVIRONMENT - WASTE MANAGEMENT BRANCH
PCB SITE INVENTORY SYSTEM - MAJOR AND MINOR SITES REPORT
FILE: MAIN PRINTED: 91/10/07

SORTED BY REGION, BY DISTRICT ,BY SITE NAME

MOE REGION: 04 SOUTHEAST
DISTRICT : 401 KINGSTON

COMPANY/ SITE NUMBER	ADDRESS	MOE REGION COUNTY MUNICIPALITY	MINOR SITE (LT 1 TONNE) LIQUID TOTAL (IN TONNES)	MAJOR SITE (GE 1 TONNE) LIQUID TOTAL (IN TONNES)
ONTARIO HYDRO - PICTON 40188A257	LOT 21 CON. 3HT HIGHWAY 14 WEST, P.O. BOX 1010 PICTON	SOUTHEAST PRINCE EDWARD PICTON	.8 * M	
ONTARIO HYDRO - TWEED 40188A256	HIGHWAY 37 NORTH TWEED	SOUTHEAST HASTINGS TWEED		5.950 * M
PAPERBOARD INDUSTRIES 40190A024	HIGHWAY 33 TRENTON	SOUTHEAST HASTINGS TRENTON	* M	
PHILLIPS CABLES 40189A002	KING ST. W BROCKVILLE	SOUTHEAST LEEDS & GRENVILLE BROCKVILLE		2.827 * M
PROCTER & GAMBLE INCORPORATED 40188A270	BOX 1210 335 UNIVERSITY AVE. BELLEVILLE	SOUTHEAST HASTINGS BELLEVILLE		9.449 * M
ROYAL LEPAGE REAL ESTATE SERVICES LTD. 40190A017	257 PINNACLE STREET BELLEVILLE	SOUTHEAST HASTINGS BELLEVILLE	* M	
ST. LAWRENCE COLLEGE 40191A002	PORTSMOUTH AVE KINGSTON	SOUTHEAST FRONTENAC KINGSTON	.9 * M	
STANDARD AGGREGATES 40189A001	LOT 24, CON. B.F. POINT ANNE THURLOW TWP.	SOUTHEAST HASTINGS THURLOW TWP.		14.236 * M
STRATHCONA PAPER 40188A276	BOX 130 LOT 10, CONC. 1 CAMDEN EAST TWP.	SOUTHEAST LENNOX & ADDINGTON CAMDEN EAST TWP.	* M	
THOMPSON (CANADA) RIVET		SOUTHEAST		

CODES: * = ACCORDING TO DATA, M = ACCORDING TO MAJOR FLAG, S = SENSITIVE SITE

MINISTRY OF THE ENVIRONMENT - WASTE MANAGEMENT BRANCH
PCB SITE INVENTORY SYSTEM - MAJOR AND MINOR SITES REPORT
FILE: MAIN PRINTED: 91/10/07

SORTED BY REGION, BY DISTRICT ,BY SITE NAME

MOE REGION: 04 SOUTHEAST
DISTRICT : 401 KINGSTON

COMPANY/ SITE NUMBER	ADDRESS	MOE REGION / COUNTY / MUNICIPALITY	MINOR SITE (LT 1 TONNE) LIQUID TOTAL (IN TONNES)	MAJOR SITE (GE 1 TONNE) LIQUID TOTAL (IN TONNES)
40188A277	290 4TH STREET GANANOQUE	LEEDS & GRENVILLE GANANOQUE	* M	
TOWNSEND - DIVISION OF REXTRON CANADA 40189A004	15 CLARENCE ST. GANANOQUE	SOUTHEAST LEEDS & GRENVILLE GANANOQUE	* M	
TRANS CANADA PIPELINES - JOYCEVILLE 40188A279	R.R. #6 KINGSTON	SOUTHEAST FRONTENAC PITTSBURGH TWP.	.2 * M	
TRANS CANADA PIPELINES - SHANNONVILLE 40188A278	SHANNONVILLE LOT 8 & 9, CONC. 2 TYENDINAGA TWP.	SOUTHEAST HASTINGS TYENDINAGA TWP.	.0 * M	
TRENTON PUBLIC UTILITIES COMMISSION 40188A282	256 VICTORIA AVE. TRENTON	SOUTHEAST HASTINGS TRENTON	.1 * M	
WELLINGTON HYDRO ELECTRIC COMMISSION 40190A012	461 MAIN STREET WELLINGTON	SOUTHEAST PRINCE EDWARD WELLINGTON	* M	
WESTON BAKERIES LTD. 40189A017	P.O.BOX 450 90 RAILWAY ST. KINGSTON	SOUTHEAST FRONTENAC KINGSTON	* M	

CODES: * = ACCORDING TO DATA, M = ACCORDING TO MAJOR FLAG, S = SENSITIVE SITE

MINISTRY OF THE ENVIRONMENT - WASTE MANAGEMENT BRANCH
PCB SITE INVENTORY SYSTEM - MAJOR AND MINOR SITES REPORT
FILE: MAIN PRINTED: 91/10/07

SORTED BY REGION, BY DISTRICT ,BY SITE NAME

MOE REGION: 04 SOUTHEAST
DISTRICT : 402 OTTAWA

COMPANY/ SITE NUMBER	ADDRESS	MOE REGION COUNTY MUNICIPALITY	MINOR SITE (LT 1 TONNE) LIQUID TOTAL (IN TONNES)	MAJOR SITE (GE 1 TONNE) LIQUID TOTAL (IN TONNES)
ALGONQUIN COLLEGE 40288A201	1385 WOODROFFE AVENUE NEPEAN	SOUTHEAST OTTAWA-CARLTON NEPEAN	.3 * M	
ALMONTE FIRE TRUCKS 40288A202	7 INDUSTRIAL ROAD CARLETON PLACE	SOUTHEAST LANARK CARLETON PLACE	* M	
ARNPRIOR HYDRO ELECTRIC COMMISSION 40288A288	REID MUNICIPAL STATION 277 MADAWASKA ARNPRIOR	SOUTHEAST RENFREW RENFREW		1.190 * M
BASF FIBRES 40288A204	200 MCNAB STREET ARNPRIOR	SOUTHEAST RENFREW ARNPRIOR	.3 * M	
BELL CANADA 40285A011	78 O'CONNOR STREET OTTAWA	SOUTHEAST OTTAWA-CARLTON OTTAWA		5.388 * M
BELL CANADA - OTTAWA 40288A206	160 ELGIN STREET OTTAWA CITY	SOUTHEAST OTTAWA-CARLTON OTTAWA	* M	
BELL CANADA - SMITHS FALLS 40288A207	11 WILLIAM STREET SMITHS FALLS	SOUTHEAST LANARK SMITHS FALLS	* M	
BELL NORTHERN RESEARCH 40288A208	3500 CARLING AVENUE NEPEAN	SOUTHEAST OTTAWA-CARLTON NEPEAN	* M	
BESTPIPE (LAKE ONTARIO CEMENT) 40289A008	LOT 16, CONCESSION 6 R.R. #3, METCALFE HWY. 31 OSGOODE TWP	SOUTHEAST OTTAWA-CARLTON OSGOODE TWP	* M	
CADILLAC FAIRVIEW CORPORATION LIMITED	1200 ST. LAURENT BOULVARD	SOUTHEAST		

CODES: * = ACCORDING TO DATA, M = ACCORDING TO MAJOR FLAG, S = SENSITIVE SITE

MINISTRY OF THE ENVIRONMENT - WASTE MANAGEMENT BRANCH
PCB SITE INVENTORY SYSTEM - MAJOR AND MINOR SITES REPORT
FILE: MAIN PRINTED: 91/10/07

SORTED BY REGION, BY DISTRICT ,BY SITE NAME

MOE REGION: 04 SOUTHEAST
DISTRICT : 402 OTTAWA

COMPANY/ SITE NUMBER	ADDRESS	MOE REGION COUNTY MUNICIPALITY	MINOR SITE (LT 1 TONNE) LIQUID TOTAL (IN TONNES)	MAJOR SITE (GE 1 TONNE) LIQUID TOTAL (IN TONNES)
40291A007	ST. LAURENT SHOPPING CENTRE OTTAWA	OTTAWA-CARLTON OTTAWA	* M	
CANADA VENEERS LTD. 40288A213	RIVER ROAD PEMBROKE	SOUTHEAST RENFREW PEMBROKE	* M	
CARLETON UNIVERSITY 40288A214	OTTAWA	SOUTHEAST OTTAWA-CARLTON OTTAWA		3.104 * M
CHROMASCO (TIMMINCO) 40288A215	HALEY STATION LOT 20, CONC. V HALEY	SOUTHEAST RENFREW ROSS TOWNSHIP	.2 * M	
DIGITAL EQUIPMENT OF CANADA LTD 40289A036	100 HERZBERG RD P.O. BOX 13000 KANATA	SOUTHEAST OTTAWA-CARLTON KANATA	* M	
E.B. EDDY FOREST PRODUCTS LIMITED 40288A224	6 BOOTH STREET OTTAWA	SOUTHEAST OTTAWA-CARLTON OTTAWA		2.290 * M
GLOUCESTER HYDRO 40288A228	4565 BANK STREET GLOUCESTER	SOUTHEAST OTTAWA-CARLTON GLOUCESTER	.4 * M	
GRACE GENERAL HOSPITAL 40290A022	1156 WELLINGTON STREET OTTAWA	SOUTHEAST OTTAWA-CARLTON OTTAWA	* M S	
HERSHEY CHOCOLATE 40288A231	HERSHEY DRIVE SMITHS FALLS	SOUTHEAST LANARK SMITHS FALLS	* M	
HUYCK CANADA LTD. 40288A233	1 KENWOOD PLACE ARNPRIOR	SOUTHEAST RENFREW ARNPRIOR	* M	

CODES: * = ACCORDING TO DATA, M = ACCORDING TO MAJOR FLAG, S = SENSITIVE SITE

MINISTRY OF THE ENVIRONMENT - WASTE MANAGEMENT BRANCH
PCB SITE INVENTORY SYSTEM - MAJOR AND MINOR SITES REPORT
FILE: MAIN PRINTED: 91/10/07

SORTED BY REGION, BY DISTRICT ,BY SITE NAME

MOE REGION: 04 SOUTHEAST
DISTRICT : 402 OTTAWA

COMPANY/ SITE NUMBER	ADDRESS	MOE REGION COUNTY MUNICIPALITY	MINOR SITE (LT 1 TONNE) LIQUID TOTAL (IN TONNES)	MAJOR SITE (GE 1 TONNE) LIQUID TOTAL (IN TONNES)
JERGENS CANADA INC 40288A293	5 HARRIOTT ST. PERTH	SOUTHEAST LANARK PERTH	* M	
KANATA HYDRO 40288A235	100 MAPLE GROVE ROAD KANATA	SOUTHEAST OTTAWA-CARLTON KANATA	.2 * M	
LIQUOR CONTROL BOARD OF ONTARIO 40288A238	1980 BANK STREET OTTAWA	SOUTHEAST OTTAWA-CARLTON OTTAWA	.8 * M	
MINISTRY OF GOVERNMENT SERVICES 40290A001	2044 INNES ROAD GLOUCESTER	SOUTHEAST OTTAWA-CARLTON GLOUCESTER	.4 * M	
MINISTRY OF TRANSPORTATION 40285A013	HWY 31 AND PARKWAY ROAD OSGOODE	SOUTHEAST OTTAWA-CARLTON GREELY	* M	
MINISTRY OF TRANSPORTATION 40288A291	530 TREMBLAY OTTAWA	SOUTHEAST OTTAWA-CARLTON OTTAWA	* M	
NEPEAN HYDRO ELECTRIC COMMISSION 40288A289	1970 MERIVALE RD. NEPEAN	SOUTHEAST OTTAWA-CARLTON OTTAWA	.1 * M	
ONTARIO HYDRO 40283A014	MERIVALE T.S. 31 WOODFIELD DR. NEPEAN	SOUTHEAST RENFREW NEPEAN	.7 * M	
ONTARIO HYDRO 40288A247	99 DRUMMOND STREET WEST PERTH	SOUTHEAST LANARK PERTH		4.323 * M
ONTARIO HYDRO	HAWTHORNE TRANSFORMER STATION	SOUTHEAST		4.460

CODES: * = ACCORDING TO DATA, M = ACCORDING TO MAJOR FLAG, S = SENSITIVE SITE

MINISTRY OF THE ENVIRONMENT - WASTE MANAGEMENT BRANCH
PCB SITE INVENTORY SYSTEM - MAJOR AND MINOR SITES REPORT
FILE: MAIN PRINTED: 91/10/07

SORTED BY REGION, BY DISTRICT ,BY SITE NAME

MOE REGION: 04 SOUTHEAST
DISTRICT : 402 OTTAWA

COMPANY/ SITE NUMBER	ADDRESS	MOE REGION COUNTY MUNICIPALITY	MINOR SITE (LT 1 TONNE) LIQUID TOTAL (IN TONNES)	MAJOR SITE (GE 1 TONNE) LIQUID TOTAL (IN TONNES)
40288A250	2600 RIDGE ROAD LT 1 CON 6 RR#6 OTTAWA	OTTAWA-CARLTON OTTAWA		* M
ONTARIO HYDRO 40288A260	ARNPRIOR OFFICE 277 MADAWASKA BLVD. LTO 1 CON 13 ARNPRIOR	SOUTHEAST RENFREW ARNPRIOR		3.856 * M
ONTARIO HYDRO 40288A262	COBDEN AO P.O. BOX 70 CRAWFORD ST. COBDEN	SOUTHEAST RENFREW COBDEN	M	3.964 *
ONTARIO HYDRO - HALEY STATION 40282A016	CHENAUX GS HIGHWAY 653 ROSS TOWNSHIP	SOUTHEAST RENFREW ROSS TOWNSHIP		160.571 * M
ONTARIO HYDRO - KANATA 40288A264	SOUTH MARCH TS LOT 7, CONC. 3 KANATA	SOUTHEAST OTTAWA-CARLTON KANATA		1.487 * M
OTTAWA BOARD OF EDUCATION 40288A267	605 BRONSON AVENUE OTTAWA	SOUTHEAST OTTAWA-CARLTON OTTAWA	* M	
OTTAWA HYDRO 40288A268	3025 ALBION ROAD OTTAWA	SOUTHEAST OTTAWA-CARLTON OTTAWA		24.234 * M
PEMBROKE HYDROELECTRIC 40288A292	PART LOT A, TOWN LINE RD. PEMBROKE	SOUTHEAST RENFREW PEMBROKE		1.184 * M
R. M. O. C. ROBERT O PICKARD ENV'L CEN 40289A009	655 SHEFFORD RD. GLOUCESTER	SOUTHEAST OTTAWA-CARLTON GLOUCESTER		6.110 * M
R. M. O. C. WORKS DEPT. -BILLINGS BRID 40285A015	221 3A RIVERSIDE DR. OTTAWA	SOUTHEAST OTTAWA-CARLTON OTTAWA	* M	

CODES: * = ACCORDING TO DATA, M = ACCORDING TO MAJOR FLAG, S = SENSITIVE SITE

MINISTRY OF THE ENVIRONMENT - WASTE MANAGEMENT BRANCH
PCB SITE INVENTORY SYSTEM - MAJOR AND MINOR SITES REPORT
FILE: MAIN PRINTED: 91/10/07

SORTED BY REGION, BY DISTRICT ,BY SITE NAME

MOE REGION: 04 SOUTHEAST
DISTRICT : 402 OTTAWA

COMPANY/ SITE NUMBER	ADDRESS	MOE REGION COUNTY MUNICIPALITY	MINOR SITE (LT 1 TONNE) LIQUID TOTAL (IN TONNES)	MAJOR SITE (GE 1 TONNE) LIQUID TOTAL (IN TONNES)
R.C.S.S.B. OTTAWA 40289A039	1151 RIVER ROAD OTTAWA	SOUTHEAST OTTAWA-CARLTON OTTAWA	* M	
RENFREW HYDRO ELECTRIC COMMISSION 40288A272	OPEONGO 59 OPEONGO ROAD RENFREW	SOUTHEAST RENFREW RENFREW	.3 * M	
RIDEAU CORRECTIONAL TREATMENT CENTRE 40290A020	RIDEAU TWP. BURRITTS RAPIDS	SOUTHEAST OTTAWA-CARLTON BURRITTS RAPIDS	* M	
RIDEAU RIGIONAL HOSPITAL (M.O.G.S) 40289A026	RIDEAU REGIONAL HOSPITAL MONTAGUE TWP	SOUTHEAST LANARK MONTAGUE TWP	* M	
SMITHS FALLS - TOWN 40288A274	WILLIAM STREET SMITHS FALLS	SOUTHEAST LANARK SMITHS FALLS	* M	
SMITHS FALLS HYDRO 40288A275	2 JAMES ST AND PARK ST C/O 11 MARKET ST. S. P.O. BOX 249 SMITHS FALLS	SOUTHEAST LANARK SMITHS FALLS	.0 * M	
STONE CONSOLIDATED INC. 40288A294	ARTHURS HILL LOT 10 CON 4 BRAESIDE	SOUTHEAST RENFREW BRAESIDE	* M	
WARNER'S 40288A283	2355 ST. LAURENT BLVD. OTTAWA	SOUTHEAST OTTAWA-CARLTON OTTAWA	* M	

CODES: * = ACCORDING TO DATA, M = ACCORDING TO MAJOR FLAG, S = SENSITIVE SITE

MINISTRY OF THE ENVIRONMENT - WASTE MANAGEMENT BRANCH
PCB SITE INVENTORY SYSTEM - MAJOR AND MINOR SITES REPORT
FILE: MAIN PRINTED: 91/10/07

SORTED BY REGION, BY DISTRICT ,BY SITE NAME

MOE REGION: 04 SOUTHEAST
DISTRICT : 403 CORNWALL

COMPANY/ SITE NUMBER	ADDRESS	MOE REGION COUNTY MUNICIPALITY	MINOR SITE (LT 1 TONNE) LIQUID TOTAL (IN TONNES)	MAJOR SITE (GE 1 TONNE) LIQUID TOTAL (IN TONNES)
AMOCO FABRICS AND FIBRES LTD. 40390A015	1423 CAMERON STREET HAWKSBURY	SOUTHEAST PRESCOTT & RUSSELL HAWKSBURY	* M	
BELL CANADA - MAXVILLE 40388A205	MAXVILLE RADIO RELAY STATION COUNTY ROAD 22 MAXVILLE	SOUTHEAST STORMONT DUNDAS & MAXVILLE	* M	
C.I.L. INC. - CORNWALL WORKS 40388A210	300 BROOKDALE AVENUE CORNWALL	SOUTHEAST STORMONT DUNDAS & CORNWALL	.1 * M	
CALDWELL LINENS - DOMINION TEXTILES 40388A211	CARMEN ROAD & HWY 401 IROQUOIS	SOUTHEAST STORMONT DUNDAS & IROQUOIS	* M	
CORNWALL ELECTRIC UTILITY 40388A218	1001 SYDNEY STREET CORNWALL	SOUTHEAST STORMONT DUNDAS & CORNWALL		1.103 * M
CORNWALL FACTORY SURPLUS LTD. 40388A285	PART LOT 11 & 12 CONCESSION III INDIAN LAND RESERVATION CHARLOTTENBURGH TWP.	SOUTHEAST STORMONT DUNDAS & CHARLOTTENBURGH		7.319 * M
COURTAULD'S FIBRES CANADA 40385A020	1150 MONTREAL ROAD CORNWALL	SOUTHEAST STORMONT DUNDAS & CORNWALL		6.985 * M
COWALL MANUFACTURING CORP. 40388A219	700 CUMBERLAND STREET CORNWALL	SOUTHEAST STORMONT DUNDAS & CORNWALL	* M	
DOMTAR FINE PAPERS 40385A021	800 2ND STREET WEST CORNWALL	SOUTHEAST STORMONT DUNDAS & CORNWALL	* M	
HAWKESBURY HYDRO		SOUTHEAST		

CODES: * = ACCORDING TO DATA, M = ACCORDING TO MAJOR FLAG, S = SENSITIVE SITE

MINISTRY OF THE ENVIRONMENT - WASTE MANAGEMENT BRANCH
PCB SITE INVENTORY SYSTEM - MAJOR AND MINOR SITES REPORT
FILE: MAIN PRINTED: 91/10/07

SORTED BY REGION, BY DISTRICT ,BY SITE NAME

MOE REGION: 04 SOUTHEAST
DISTRICT : 403 CORNWALL

COMPANY/ SITE NUMBER	ADDRESS	MOE REGION COUNTY MUNICIPALITY	MINOR SITE (LT 1 TONNE) LIQUID TOTAL (IN TONNES)	MAJOR SITE (GE 1 TONNE) LIQUID TOTAL (IN TONNES)
40388A230	MUNICIPAL STATION #1 HAWKESBURY	PRESCOTT & RUSSELL HAWKESBURY	* M	
HODGINS CITY CENTRE 40388A232	812 PITT STREET CORNWALL	SOUTHEAST STORMONT DUNDAS & CORNWALL	* M	
HYDRO IROQUOIS 40390A016	CARMEN ROAD IROQUOIS, ONTARIO	SOUTHEAST STORMONT DUNDAS & IROQUOIS	.0 * M	
IVACO ROLLING MILLS 40385A022	HWY #17, BOX 322 L'ORIGNAL	SOUTHEAST PRESCOTT & RUSSELL L'ORIGNAL	* M	
LONG SAULT FABRICS - DOMINION TEXTILES 40388A239	HIGHWAY #2 CORNWALL	SOUTHEAST STORMONT DUNDAS & CORNWALL	* M	
LONG SAULT YARNS - DOMINION TEXTILES I 40388A220	R.R. # 1 LONG SAULT ROAD CORNWALL	SOUTHEAST STORMONT DUNDAS & CORNWALL		3.346 * M
MARKERRY ELECTRIC 40388A241	26 NINTH STREET W. CORNWALL	SOUTHEAST STORMONT DUNDAS & CORNWALL	.6 * M	
ONTARIO HYDRO - HAWKESBURY 40388A246	M.S. 1 HAWKESBURY	SOUTHEAST PRESCOTT & RUSSELL HAWKESBURY	* M	
ONTARIO HYDRO - ST. ISIDORE 40388A245	ST. ISIDORE DE PRESCOTT TRANS. STN. OFF HWY. #417 CALEDONIA TWP.	SOUTHEAST PRESCOTT & RUSSELL CALEDONIA TWP.	* M	
ONTARIO HYDRO - ST. LAWRENCE T.S. 40385A023	POWER DAM DRIVE CORNWALL	SOUTHEAST STORMONT DUNDAS & CORNWALL	.8 * M	

CODES: * = ACCORDING TO DATA, M = ACCORDING TO MAJOR FLAG, S = SENSITIVE SITE

MINISTRY OF THE ENVIRONMENT - WASTE MANAGEMENT BRANCH
PCB SITE INVENTORY SYSTEM - MAJOR AND MINOR SITES REPORT
FILE: MAIN PRINTED: 91/10/07

SORTED BY REGION, BY DISTRICT ,BY SITE NAME

MOE REGION: 04 SOUTHEAST
DISTRICT : 403 CORNWALL

COMPANY/ SITE NUMBER	ADDRESS	MOE REGION COUNTY MUNICIPALITY	MINOR SITE (LT 1 TONNE) LIQUID TOTAL (IN TONNES)	MAJOR SITE (GE 1 TONNE) LIQUID TOTAL (IN TONNES)
ONTARIO HYDRO - VANKLEEK HILL 40388A255	34 QUEEN ST VANKLEEK HILL	SOUTHEAST PRESCOTT & RUSSELL VANKLEEK HILL		3.162 * M
ONTARIO HYDRO - WINCHESTER 40388A286	640 ST. LAWRENCE ST. WINCHESTER	SOUTHEAST STORMONT DUNDAS & STORMONT DUNDAS & GLENGARRY		15.000 * M
PPG CANADA INC., DUPLATE DIVISION 40389A033	545 INDUSTRIAL BLVD HAWKESBURY	SOUTHEAST PRESCOTT & RUSSELL HAWKESBURY	.1 * M	
ROCKLAND HYDRO ELECTRIC COMMISSION 40390A021	2815 LAPORTE STREET ROCKLAND, ONT.	SOUTHEAST PRESCOTT & RUSSELL PRESCOTT & RUSSELL	.1 * M	
SINCLAIR SUPPLY COMPANY LIMITED 40390A011	184 AGRICULTURE STREET VANKLEEK HILL	SOUTHEAST PRESCOTT & RUSSELL VANKLEEK HILL	.5 * M	
ST.LAWRENCE PARKS COMMISSION 40389A041	NORTH OF HWY 2 R.R.1 MORRISBURG	SOUTHEAST STORMONT DUNDAS & MORRISBURG	.9 * M	
** TOTAL FOR MINISTRY REGION: SOUTHEAST			13.0	545.062

CODES: * = ACCORDING TO DATA, M = ACCORDING TO MAJOR FLAG, S = SENSITIVE SITE

Ministry of the Environment
Ontario

Northeastern Region

5

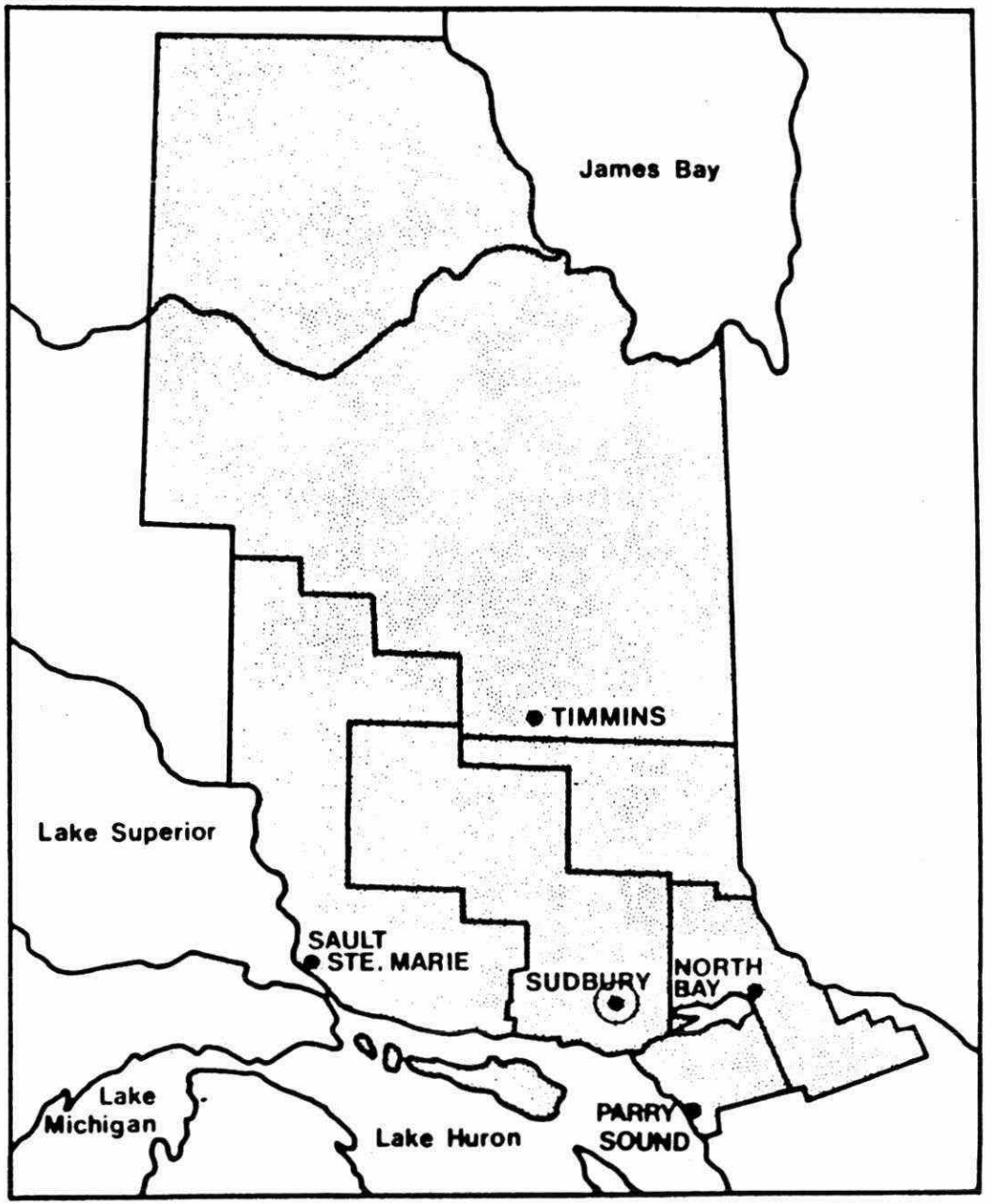

MAP 5

MINISTRY OF THE ENVIRONMENT - WASTE MANAGEMENT BRANCH
PCB SITE INVENTORY SYSTEM - MAJOR AND MINOR SITES REPORT
FILE: MAIN PRINTED: 91/10/07

SORTED BY REGION, BY DISTRICT ,BY SITE NAME

MOE REGION: 05 NORTHEAST
DISTRICT : 501 SUDBURY

COMPANY/ SITE NUMBER	ADDRESS	MOE REGION COUNTY MUNICIPALITY	MINOR SITE (LT 1 TONNE) LIQUID TOTAL (IN TONNES)	MAJOR SITE (GE 1 TONNE) LIQUID TOTAL (IN TONNES)
CAPREOL HYDRO 50188A201	PLAN M575 / LOT 2, PARCEL 30735 RAILWAY STREET CAPREOL, ONT	NORTHEAST SUDBURY R.M. CAPREOL	.7 * M	
CECUTTI'S BAKERY 50189A012	CECUTTI'S BAKERY 695 MARTINDALE ROAD SUDBURY, ONT	NORTHEAST SUDBURY R.M. SUDBURY	*S	
E. B. EDDY FOREST PRODUCTS-ESPANOLA 50185A012	E. B. EDDY FOREST PRODUCTS LTD. STATION ROAD ESPANOLA, ONT	NORTHEAST SUDBURY DIST ESPANOLA		1.634 * M
E.B. EDDY-WOOD PRODUCTS DIVISION 50185A011	NAIRN CENTRE SAWMILL DIVISION E. B. EDDY FOREST PRODUCTS LTD. NAIRN CENTRE, ONT	NORTHEAST SUDBURY DIST NAIRN CENTRE	*	M
FALCONBRIDGE LIMITED 50190A002	#5 SHAFT FALCONBRIDGE TOWNSHIP NICKEL CENTRE	NORTHEAST SUDBURY R.M. NICKEL CENTRE		3.667 *
FALCONBRIDGE LTD 50189A002	FALCONBRIDGE STEEL YARD FALCONBRIDGE TOWNSHIP, NICKEL CENTRE REGIONAL MUNICIPALITY OF SUDB	NORTHEAST SUDBURY R.M. NICKEL CENTRE		11.662 * M
FALCONBRIDGE LTD. 50185A001	FALCONBRIDGE LTD., LEVACK TOWNSHIP FECUNIS MILL STORAGE ONAPING FALLS, ONT	NORTHEAST SUDBURY R.M. ONAPING FALLS		14.430 * M
FALCONBRIDGE LTD. 50185A002	NIR BUTLER BUILDING FALCONBRIDGE TOWNSHIP NICKEL CENTRE, ONT	NORTHEAST SUDBURY R.M. NICKEL CENTRE		23.176 * M
INCO LIMITED 50185A014	CREIGHTON MINE # 3 SHAFT TOWN OF WALDEN SUDBURY, ONT	NORTHEAST SUDBURY R.M. SUDBURY		158.885 * M
K. R. THOMPSON LTD.	K. R. THOMPSON LTD.	NORTHEAST		52.824

CODES: * = ACCORDING TO DATA, M = ACCORDING TO MAJOR FLAG, S = SENSITIVE SITE

MINISTRY OF THE ENVIRONMENT - WASTE MANAGEMENT BRANCH
PCB SITE INVENTORY SYSTEM - MAJOR AND MINOR SITES REPORT
FILE: MAIN PRINTED: 91/10/07

SORTED BY REGION, BY DISTRICT ,BY SITE NAME

MOE REGION: 05 NORTHEAST
DISTRICT : 501 SUDBURY

COMPANY/ SITE NUMBER	ADDRESS	MOE REGION COUNTY MUNICIPALITY	MINOR SITE (LT 1 TONNE) LIQUID TOTAL (IN TONNES)	MAJOR SITE (GE 1 TONNE) LIQUID TOTAL (IN TONNES)
50185A009	1492 SOUTHVIEW DRIVE SUDBURY, ONT	SUDBURY R.M. SUDBURY		* M
MINISTRY OF GOVERNMENT SERVICES 50190A001	MTO CHEMICAL STORAGE YARD MCFARLANE LAKE, GOVERNMENT ROAD SUDBURY, ONT	NORTHEAST SUDBURY R.M. SUDBURY	*	
NEELON CASTING LTD. 50189A010	1 FOUNDRY ST. PO BOX 2007, STN A SUDBURY, ONT	NORTHEAST SUDBURY R.M. SUDBURY		5.079 *
ONTARIO HYDRO 50185A004	2199 MALEY DRIVE (MARTINDALE STATION) BAG 15,000, STATION "A" SUDBURY, ONT	NORTHEAST SUDBURY R.M. SUDBURY		73.399 * M
ONTARIO HYDRO 50185A005	HIGHWAY #17 EAST WARREN SERVICE CENTRE RATTER & DUNNET TOWNSHIPS	NORTHEAST SUDBURY DIST RATTER & DUNNET TOWNSHIPS		2.501 * M
ONTARIO HYDRO 50185A006	MANITOULIN ISLAND HOWLAND TOWNSHIP LITTLE CURRENT, ONT	NORTHEAST MANITOULIN HOWLAND TOWNSHIP		5.310 * M
ONTARIO HYDRO 50185A013	957 FALCONBRIDGE ROAD P.O. BOX 2040 STATION A SUDBURY, ONT	NORTHEAST SUDBURY R.M. SUDBURY	*	M
PUBLIC WORKS CANADA 50189A009	PULIC WORKS CANADA 19 LISGAR STREET SUDBURY, ONT	NORTHEAST SUDBURY R.M. SUDBURY	*	
SUDBURY HYDRO (SITE # 1) 50185A008	SITE #1 HIGHWAY 17 & MOONLIGHT AVENUE SUDBURY, ONT	NORTHEAST SUDBURY R.M. SUDBURY		5.680 * M
SUDBURY HYDRO (SITE # 2) 50185A042	SITE #2 500 REGENT STREET SOUTH SUDBURY, ONT	NORTHEAST SUDBURY R.M. SUDBURY		4.539 * M

CODES: * = ACCORDING TO DATA, M = ACCORDING TO MAJOR FLAG, S = SENSITIVE SITE

MINISTRY OF THE ENVIRONMENT - WASTE MANAGEMENT BRANCH
PCB SITE INVENTORY SYSTEM - MAJOR AND MINOR SITES REPORT
FILE: MAIN PRINTED: 91/10/07

SORTED BY REGION, BY DISTRICT ,BY SITE NAME

MOE REGION: 05 NORTHEAST
DISTRICT : 501 SUDBURY

COMPANY/ SITE NUMBER	ADDRESS	MOE REGION COUNTY MUNICIPALITY	MINOR SITE (LT 1 TONNE) LIQUID TOTAL (IN TONNES)	MAJOR SITE (GE 1 TONNE) LIQUID TOTAL (IN TONNES)
TELEMEDIA COMMUNICATIONS INC. 50185A010	TRANSMITTER SITE SOUTH LANE ROAD SUDBURY, ONT	NORTHEAST SUDBURY R.M. SUDBURY	.0 * M	

CODES: * = ACCORDING TO DATA, M = ACCORDING TO MAJOR FLAG, S = SENSITIVE SITE

MINISTRY OF THE ENVIRONMENT - WASTE MANAGEMENT BRANCH
PCB SITE INVENTORY SYSTEM - MAJOR AND MINOR SITES REPORT
FILE: MAIN PRINTED: 91/10/07

SORTED BY REGION, BY DISTRICT ,BY SITE NAME

MOE REGION: 05 NORTHEAST
DISTRICT : 502 TIMMINS

COMPANY/ SITE NUMBER	ADDRESS	MOE REGION COUNTY MUNICIPALITY	MINOR SITE (LT 1 TONNE) LIQUID TOTAL (IN TONNES)	MAJOR SITE (GE 1 TONNE) LIQUID TOTAL (IN TONNES)
ABITIBI PRICE INCORPORATED 50282A037	ABITIBI PRICE PLANT (SALVAGE BUILDING) IROQUOIS FALLS	NORTHEAST COCHRANE IROQUOIS FALLS		4.612 * M
ADAMS MINE - DOFASCO 50290A012	HWY 650, CLAIM#L56825 BOSTON TOWNSHIP	NORTHEAST TIMISKAMING KIRKLAND LAKE		48.913 *
DEAK RESOURCES CORP. 50290A013	KERR MINE MILL SITE P.O. BOX 390 VIRGINIATOWN, ONTARIO	NORTHEAST TIMISKAMING MCGARRY TWP.		4.816 *
E B EDDY /TIMMINS 50290A024	E B EDDY FOREST PRODUCTS LIMITED MCCHESNEY LUMBER DIVISION TIMMINS	NORTHEAST TIMMINS	.1 *	
ELK LAKE PLANING MILL 50285A020	P.O. BOX 9 ELK LAKE ONTARIO	NORTHEAST TIMISKAMING ELK LAKE	.6 *	M
FALCONBRIDGE LTD - KIDD CREEK MINES DI 50286A051	KIDD METSITE (HOYLE TWP) TIMMINS CITY	NORTHEAST COCHRANE TIMMINS CITY	.3 *	M
FALCONBRIDGE LTD. - KIDD CREEK MINES D 50288A241	KIDD TWP TIMMINS	NORTHEAST COCHRANE TIMMINS	 *	 M
GIANT YELLOWKNIFE MINES 50286A050	SCHUMACHER MINE TIMMINS	NORTHEAST COCHRANE TIMMINS		9.029 * M
HEARST PUBLIC UTILITIES COMMISSION 50289A007	603 KITCHENER ST. HEARST	NORTHEAST COCHRANE HEARST	.3 * M	
IROQUOIS FALLS HYDRO-ELECTRIC COMMISSI	287 TEEFY STREET	NORTHEAST		

CODES: * = ACCORDING TO DATA, M = ACCORDING TO MAJOR FLAG, S = SENSITIVE SITE

MINISTRY OF THE ENVIRONMENT - WASTE MANAGEMENT BRANCH
PCB SITE INVENTORY SYSTEM - MAJOR AND MINOR SITES REPORT
FILE: MAIN PRINTED: 91/10/07

SORTED BY REGION, BY DISTRICT ,BY SITE NAME

MOE REGION: 05 NORTHEAST
DISTRICT : 502 TIMMINS

COMPANY/ SITE NUMBER	ADDRESS	MOE REGION COUNTY MUNICIPALITY	MINOR SITE (LT 1 TONNE) LIQUID TOTAL (IN TONNES)	MAJOR SITE (GE 1 TONNE) LIQUID TOTAL (IN TONNES)
50291A004	IROQUOIS FALLS	COCHRANE IROQUOIS FALLS	* M	
J. M. ORE DRESSING EQUIPMENT CO. LTD. 50290A011	290 RAILWAY ST. TIMMINS	NORTHEAST TIMISKAMING	.0 *	
KAPUSKASING PUBLIC UTILITIES COMMISSIO 50288A213	BRUNETVILLE ROAD KAPUSKASING	NORTHEAST COCHRANE KAPUSKASING	.9 * M	
LAC MINERALS - MACASSA DIVISION 50288A049	#2 SHAFT HOISTROOM MACASSA MINE, MACASSA DRIVE KIRKLAND LAKE	NORTHEAST TIMISKAMING KIRKLAND LAKE	.0 *	M
LAC MINERALS LTD., LAKESHORE 50286A242	LAKESHORE MINE 6 AL WENDE AVENUE KIRKLAND LAKE	NORTHEAST TIMISKAMING KIRKLAND LAKE	.1 *	M
LEVESQUE LUMBER 50290A025	KENDAL TWP HEARST	NORTHEAST HEARST	.3 *	
MALETTE KRAFT PULP & POWER 50286A048	SMOOTH ROCK FALLS, TWP OF KENDRY FORMERLY ABITIBI - PRICE INC. SMOOTH ROCK FALLS	NORTHEAST COCHRANE SMOOTH ROCK FALLS T.	.5 * M	
MALETTE UNITED, 67 FONTAIN DRIVE HEARS 50291A001	LOT 22 CONC 11 KENDALL TWP HEARST, ONTARIO	NORTHEAST TOWN OF HEARST	.2 *	
MALETTE-UNITED 50290A026	67 FONTAINE DRIVE HEARST, ONTARIO	NORTHEAST 81402	.3 *	
MALETTE-UNITED 50291A002	LOT 2 CONC 11 WAY TWP. HEARST, ONTARIO	NORTHEAST TOWN OF HEARST	*	

CODES: * = ACCORDING TO DATA, M = ACCORDING TO MAJOR FLAG, S = SENSITIVE SITE

MINISTRY OF THE ENVIRONMENT - WASTE MANAGEMENT BRANCH
PCB SITE INVENTORY SYSTEM - MAJOR AND MINOR SITES REPORT
FILE: MAIN PRINTED: 91/10/07

SORTED BY REGION, BY DISTRICT ,BY SITE NAME

MOE REGION: 05 NORTHEAST
DISTRICT : 502 TIMMINS

COMPANY/ SITE NUMBER	ADDRESS	MOE REGION COUNTY MUNICIPALITY	MINOR SITE (LT 1 TONNE) LIQUID TOTAL (IN TONNES)	MAJOR SITE (GE 1 TONNE) LIQUID TOTAL (IN TONNES)
MINISTRY OF GOVERMENT SERVICES 50285A022	BUILDING #15554 GOGAMA	NORTHEAST SUDBURY DIST GOGAMA	.0 * M	
MOOSONEE DEVELOPMENT AREA BD. 50288A221	OLD AIR FORCE BASE MOOSONEE	NORTHEAST COCHRANE MOOSONEE		4.059 * M
ONTARIO HYDRO 50285A019	LITTLE LONG GENERATING STATION KIPLING TOWNSHIP	NORTHEAST COCHRANE KIPLING TOWNSHIP	.5 * M	
ONTARIO HYDRO 50285A024	PINARD TRANSFORMER STATION PINARD TOWNSHIP	NORTHEAST COCHRANE PINARD TOWNSHIP		219.591 * M
ONTARIO HYDRO 50285A035	TIMMINS T.S. 353 MONETA AVE. TIMMINS	NORTHEAST COCHRANE TIMMINS		2.877 * M
ONTARIO HYDRO 50285A050	GOVERNMENT ROAD (STORAGE BUILDING) KAPUSKASING SERVICE CENTRE, LOC. 1 KAPUSKASING	NORTHEAST COCHRANE KAPUSKASING		10.578 * M
ONTARIO HYDRO - KIRKLAND LAKE 50285A038	KIRKLAND LAKE T.S. - LOCATION 2 GOVERNMENT ROAD EAST KIRKLAND LAKE	NORTHEAST TIMISKAMING KIRKLAND LAKE		2.487 * M
ONTARIO HYDRO - LITTLE LONG G. S. 2 50288A243	KIPLING TWP	NORTHEAST TIMISKAMING KIPLING TWP		107.987 * M
ONTARIO HYDRO - MOOSONEE 50288A039	MOOSONEE DS MOOSONEE	NORTHEAST COCHRANE MOOSONEE		2.073 * M
PLACER DOME	DOME MINE SITE - SOUTH PORCUPINE	NORTHEAST		10.371

CODES: * = ACCORDING TO DATA, M = ACCORDING TO MAJOR FLAG, S = SENSITIVE SITE

MINISTRY OF THE ENVIRONMENT - WASTE MANAGEMENT BRANCH
PCB SITE INVENTORY SYSTEM - MAJOR AND MINOR SITES REPORT
FILE: MAIN PRINTED: 91/10/07

SORTED BY REGION, BY DISTRICT ,BY SITE NAME

MOE REGION: 05 NORTHEAST
DISTRICT : 502 TIMMINS

COMPANY/ SITE NUMBER	ADDRESS	MOE REGION COUNTY MUNICIPALITY	MINOR SITE (LT 1 TONNE) LIQUID TOTAL (IN TONNES)	MAJOR SITE (GE 1 TONNE) LIQUID TOTAL (IN TONNES)
50288A235	TIMMINS	COCHRANE TIMMINS		* M
PLACER-DOME INC/PAYMASTER MINE 50290A015	PAYMASTER MINE SITE	NORTHEAST		2.875 *
SPRUCE FALLS POWER & PAPER CO., LTD. 50288A236	SPRUCE FALLS MILL GOVERNMENT ROAD KAPUSKASING	NORTHEAST COCHRANE KAPUSKASING	M	2.413 *
WAFERBOARD CORP. 50288A239	P. O. BOX 1100 TIMMINS	NORTHEAST COCHRANE TIMMINS	.0 * M	
144587 CANADA INC. 50285A021	UTM ZONE 17 EASTING 419540 NORTHING 5339050 REEVES TWP	NORTHEAST COCHRANE REEVES TWP	.3 *	M

CODES: * = ACCORDING TO DATA, M = ACCORDING TO MAJOR FLAG, S = SENSITIVE SITE

MINISTRY OF THE ENVIRONMENT - WASTE MANAGEMENT BRANCH
PCB SITE INVENTORY SYSTEM - MAJOR AND MINOR SITES REPORT
FILE: MAIN PRINTED: 91/10/07

SORTED BY REGION, BY DISTRICT ,BY SITE NAME

MOE REGION: 05 NORTHEAST
DISTRICT : 503 SAULT STE. MARIE

COMPANY/ SITE NUMBER	ADDRESS	MOE REGION COUNTY MUNICIPALITY	MINOR SITE (LT 1 TONNE) LIQUID TOTAL (IN TONNES)	MAJOR SITE (GE 1 TONNE) LIQUID TOTAL (IN TONNES)
50390A020		NORTHEAST	*	
50390A021		NORTHEAST	*	
50390A022		NORTHEAST	*	
50390A027		NORTHEAST	*	
50390A028		NORTHEAST	*	
50390A029		NORTHEAST	*	
ALGOMA STEEL CORP LTD. (THE) 50383A016	QUEEN ST WEST SAULT STE MARIE	NORTHEAST ALGOMA SAULT STE MARIE		47.912 * M
BELL CANADA 50386A047	311 QUEEN STREET EAST (BASEMENT) SAULT STE. MARIE C.	NORTHEAST ALGOMA SAULT STE. MARIE C.	* M	
C.P. RAIL 50389A006	C.P. RAIL SWITCHING YARD WINNIPEG ST. WHITE RIVER	NORTHEAST ALGOMA SAULT STE. MARIE	.9 *	M
CAMECO (BLIND RIVER REFINERY)	MISSISSAGI INDIAN RESERVE NO. 8	NORTHEAST		1.890

CODES: * = ACCORDING TO DATA, M = ACCORDING TO MAJOR FLAG, S = SENSITIVE SITE

MINISTRY OF THE ENVIRONMENT - WASTE MANAGEMENT BRANCH
PCB SITE INVENTORY SYSTEM - MAJOR AND MINOR SITES REPORT
FILE: MAIN PRINTED: 91/10/07

SORTED BY REGION, BY DISTRICT ,BY SITE NAME

MOE REGION: 05 NORTHEAST
DISTRICT : 503 SAULT STE. MARIE

COMPANY/ SITE NUMBER	ADDRESS	MOE REGION / COUNTY / MUNICIPALITY	MINOR SITE (LT 1 TONNE) LIQUID TOTAL (IN TONNES)	MAJOR SITE (GE 1 TONNE) LIQUID TOTAL (IN TONNES)
50389A001	P O BOX 1539 BLIND RIVER	ALGOMA MISSISSAGI INDIAN RESERVE N08		* M
CHAPLEAU FOREST PRODUCTS 50385A014	PLANER RD. CHAPLEAU	NORTHEAST SUDBURY DIST CHAPLEAU	* M	
DENISON MINES LTD. 50386A046	BOX B-2600 (CANMET PCB STORAGE FACILITY ELLIOT LAKE T.	NORTHEAST ALGOMA ELLIOT LAKE T.	.0 * M	
DOMTAR FOREST PRODUCTS 50389A008	P.O.BOX 2000 WHITE RIVER	NORTHEAST ALGOMA	* M	
DUBREUIL BROTHERS LIMITED 50385A013	DUBREUILVILLE IMPROVEMENT DIST.OF DUBREVILLE	NORTHEAST ALGOMA IMPROVEMENT DIST.OF DUBREVILLE	* M	
GREAT LAKES POWER 50388A207	162 NORTHERN AVENUE SAULT STE MARIE	NORTHEAST ALGOMA SAULT STE MARIE		13.116 * M
MINISTRY OF GOVERNMENT SERVICES 50388A219	SAULT STE. MARIE 71 GARDEN RIVER ROAD SAULT STE. MARIE	NORTHEAST ALGOMA SAULT STE. MARIE	.3 *	M
NORTH CANADIAN ENTERPRISES LIMITED 50385A017	COPPERCORD MINE MONTREAL MINING (NORTHERN)LOC.	NORTHEAST ALGOMA MONTREAL MINING (NORTHERN)LOC.		2.437 * M
ONTARIO HYDRO - BLIND RIVER 50385A044	P.O. BOX 1210 HWY 17 E. BLIND RIVER	NORTHEAST ALGOMA BLIND RIVER		3.644 * M
ONTARIO HYDRO - THESSALON 50388A228	MISSISSAGI TRANSFORMER STATION R.R. #3 (WHARNCLIFFE) THESSALON	NORTHEAST ALGOMA THESSALON (WELLS TWP.)		163.048 * M

CODES: * = ACCORDING TO DATA, M = ACCORDING TO MAJOR FLAG, S = SENSITIVE SITE

MINISTRY OF THE ENVIRONMENT - WASTE MANAGEMENT BRANCH
PCB SITE INVENTORY SYSTEM - MAJOR AND MINOR SITES REPORT
FILE: MAIN PRINTED: 91/10/07

SORTED BY REGION, BY DISTRICT ,BY SITE NAME

MOE REGION: 05 NORTHEAST
DISTRICT : 503 SAULT STE. MARIE

COMPANY/ SITE NUMBER	ADDRESS	MOE REGION COUNTY MUNICIPALITY	MINOR SITE (LT 1 TONNE) LIQUID TOTAL (IN TONNES)	MAJOR SITE (GE 1 TONNE) LIQUID TOTAL (IN TONNES)
RENABIE GOLD MINES LIMITED 50385A040	MISSANABIE (LEESON TWP) P. O. BOX 65 LEESON TWP	NORTHEAST ALGOMA LEESON TWP	M	1.294 *
RIO ALGOM LIMITED 50386A045	RIO ALGOM NORDIC MINE ELLIOT LAKE	NORTHEAST ALGOMA ELLIOT LAKE T.	.5 * M	
RIO ALGOM LIMITED 50390A023	P.O.BOX 1500 ELLIOT LAKE	NORTHEAST ALGOMA ELLIOT LAKE	*	
RIO ALGOM LTD. 50383A015	RIO ALGOM LTD., P. O. BOX 1500 QUIRKE 2 MINE, 400 LEVEL ELLIOT LAKE	NORTHEAST ALGOMA ELLIOT LAKE		5.553 * M
SAULT STE. MARIE PUBLIC UTILITIES COMM 50386A043	510 SECOND LINE EAST SAULT STE. MARIE	NORTHEAST ALGOMA SAULT STE. MARIE CITY		8.620 * M
UNION CARBIDE CANADA LIMITED (LINDE) 50390A016	235 WEST STREET SAULT STE MARIE, ONTARIO	NORTHEAST ALGOMA SAULT STE MARIE		5.319 *
UNION CARBIDE CANADA LTD. 50388A238	LINDE DIVISION 1 PATRICK STREET SAULT STE. MARIE	NORTHEAST ALGOMA SAULT STE. MARIE	* M	
WORK WEAR CORP.LTD 50390A018		NORTHEAST	*	
WORK WEAR CORPORATION OF CANADA LTD. 50390A019	121 QUEEN STREET EAST SAULT STE MARIE ONTARIO	NORTHEAST SAULT STE MARIE	*	

CODES: * = ACCORDING TO DATA, M = ACCORDING TO MAJOR FLAG, S = SENSITIVE SITE

MINISTRY OF THE ENVIRONMENT - WASTE MANAGEMENT BRANCH
PCB SITE INVENTORY SYSTEM - MAJOR AND MINOR SITES REPORT
FILE: MAIN PRINTED: 91/10/07

SORTED BY REGION, BY DISTRICT ,BY SITE NAME

MOE REGION: 05 NORTHEAST
DISTRICT : 504 NORTH BAY

COMPANY/ SITE NUMBER	ADDRESS	MOE REGION COUNTY MUNICIPALITY	MINOR SITE (LT 1 TONNE) LIQUID TOTAL (IN TONNES)	MAJOR SITE (GE 1 TONNE) LIQUID TOTAL (IN TONNES)
BREAKWATER RESOURCES		NORTHEAST		7.982
50490A003	COLEMAN TWP	TIMISKAMING	M	*
	COBALT, HAILEYBURY, ONT	COBALT, HAILEYBURY, ONT		
CIL HOUSE - NOBEL	CIL'S NOBEL WORK	NORTHEAST	.5	
50489A005		PARRY SOUND	* M	
	CARLING TWP	CARLING TWP		
DEPARTMENT OF NATIONAL DEFENCE	CANADIAN FORCES BASE - NORTH BAY	NORTHEAST		3.649
50488A247		NIPISSING		* M
	NORTH BAY	NORTH BAY		
ETI EXPLOSIVES	LOT 27, CON. 12	NORTHEAST	.0	
50488A204	IRWIN DRIVE	NIPISSING	* M	
	NORTH BAY	NORTH BAY		
EXPLOSIVES TECHNOLOGIES INTL INC.	CONC. 12-13 LOT 27	NORTHEAST	.0	
50485A026		NIPISSING	* M	
	NORTH BAY	CITY OF NORTH BAY)		
J.S. REDPATH		NORTHEAST		5.880
50488A210	690 MCKEOWN AVE.	NIPISSING		* M
	NORTH BAY	NORTH BAY		
JACK KOZA LTD.	JACK KOZA STORAGE YARD	NORTHEAST		1.539
50488A211		TIMISKAMING	M	*
	COBALT	COBALT		
LENNON LINE CONTRACTORS	SPRINGER TOWNSHIP	NORTHEAST		1.289
50488A214	81 RAILWAY STREET	NIPISSING		* M
	CACHE BAY, ONTARIO	SPRINGER TWP.		
LONGYEAR CANADA INC.	P.O. BOX 330	NORTHEAST		
50488A215	1111 MAIN STREET WEST	NIPISSING	* M	
	NORTH BAY	NORTH BAY		
MALETTE WOOD PRODUCTS	RADLEY'S HILL RD.	NORTHEAST		

CODES: * = ACCORDING TO DATA, M = ACCORDING TO MAJOR FLAG, S = SENSITIVE SITE

MINISTRY OF THE ENVIRONMENT - WASTE MANAGEMENT BRANCH
PCB SITE INVENTORY SYSTEM - MAJOR AND MINOR SITES REPORT
FILE: MAIN PRINTED: 91/10/07

SORTED BY REGION, BY DISTRICT ,BY SITE NAME

MOE REGION: 05 NORTHEAST
DISTRICT : 504 NORTH BAY

COMPANY/ SITE NUMBER	ADDRESS	MOE REGION COUNTY MUNICIPALITY	MINOR SITE (LT 1 TONNE) LIQUID TOTAL (IN TONNES)	MAJOR SITE (GE 1 TONNE) LIQUID TOTAL (IN TONNES)
50482A028	DYMOND TWP.	TIMISKAMING DYMOND	* M	
MINISTRY OF GOVERNMENT SERVICES 50490A004	1353 GORMAN AVENUE NORTH BAY, ONT	NORTHEAST NIPISSING NORTH BAY, ONT	*	
MINISTRY OF TRANSPORTATION (ONTARIO) 50488A246	500 ROCKLEY ROAD P.O. BOX 1390 NEW LISKEARD	NORTHEAST TIMISKAMING DYMOND	* M	
NORTH BAY HYDRO 50488A223	74 COMMERCE COURT NORTH BAY	NORTHEAST NIPISSING NORTH BAY		3.703 * M
ONTARIO HYDRO 50485A031	GRAHAM STREET SERVICE CENTRE P.O. BOX 3080, 590 GRAHAM DRIVE NORTH BAY	NORTHEAST NIPISSING NORTH BAY		3.751 * M
ONTARIO HYDRO 50485A032	TROUT LAKE T.S. HWY 63 NORTH BAY, ONT	NORTHEAST NIPISSING NORTH BAY		9.686 * M
ONTARIO HYDRO 50485A033	CON 3 LOT 26 P.O. BOX 250 PARRY SOUND	NORTHEAST PARRY SOUND PARRY SOUND		1.453 * M
ONTARIO HYDRO 50485A034	TROUT LAKE TRANSFORMER STATION TROUT LAKE ROAD	NORTHEAST PARRY SOUND		4.921 * M
ONTARIO HYDRO - DYMOND T.S. 50485A029	LOT 6, CON. 2 221 SHEPERDSON ROAD DYMOND TOWNSHIP	NORTHEAST TIMISKAMING DYMOND TOWNSHIP		16.172 * M
ONTARIO HYDRO - NEW LISKEARD SERV. CEN 50488A233	221 SHEPHEROSON RD. NEW LISKEARD	NORTHEAST TIMISKAMING NEW LISKEARD	M	2.647 *

CODES: * = ACCORDING TO DATA, M = ACCORDING TO MAJOR FLAG, S = SENSITIVE SITE

MINISTRY OF THE ENVIRONMENT - WASTE MANAGEMENT BRANCH
PCB SITE INVENTORY SYSTEM - MAJOR AND MINOR SITES REPORT
FILE: MAIN PRINTED: 91/10/07

SORTED BY REGION, BY DISTRICT ,BY SITE NAME

MOE REGION: 05 NORTHEAST
DISTRICT : 504 NORTH BAY

COMPANY/ SITE NUMBER	ADDRESS	MOE REGION COUNTY MUNICIPALITY	MINOR SITE (LT 1 TONNE) LIQUID TOTAL (IN TONNES)	MAJOR SITE (GE 1 TONNE) LIQUID TOTAL (IN TONNES)
P. HARRISON & CO. LTD. 50490A005	304 BIRCHES RD. BOX 3160 NORTH BAY, ONT	NORTHEAST NIPISSING NORTH BAY, ONT		2.041 *
SHERMAN MINE 50485A041	STRATHY TOWNSHIP MINING CLAIM #T53466 TEMAGAMI	NORTHEAST NIPISSING STRATHY	M	47.222 *
TRANS CANADA PIPELINES 50488A237	TCPL COMPRESSOR STATION 116 P.O. BOX 776 NORTH BAY	NORTHEAST NIPISSING NORTH BAY	.2 * M	
UNIROC MFG. 50485A027	UNIROC MFG. 33 MEMORIAL DRIVE NORTH BAY	NORTHEAST NIPISSING NORTH BAY	.2 * M	
WABI IRON WORKS 50490A014	WABI IRON WORKS 330 BROADWOOD AVE. NEW LISKEARD	NORTHEAST NEW LISKEARD	*	

** TOTAL FOR MINISTRY REGION: NORTHEAST

	8.8	1,160.237

CODES: * = ACCORDING TO DATA, M = ACCORDING TO MAJOR FLAG, S = SENSITIVE SITE

Ministry of the Environment
Ontario

Northwestern Region

⑥

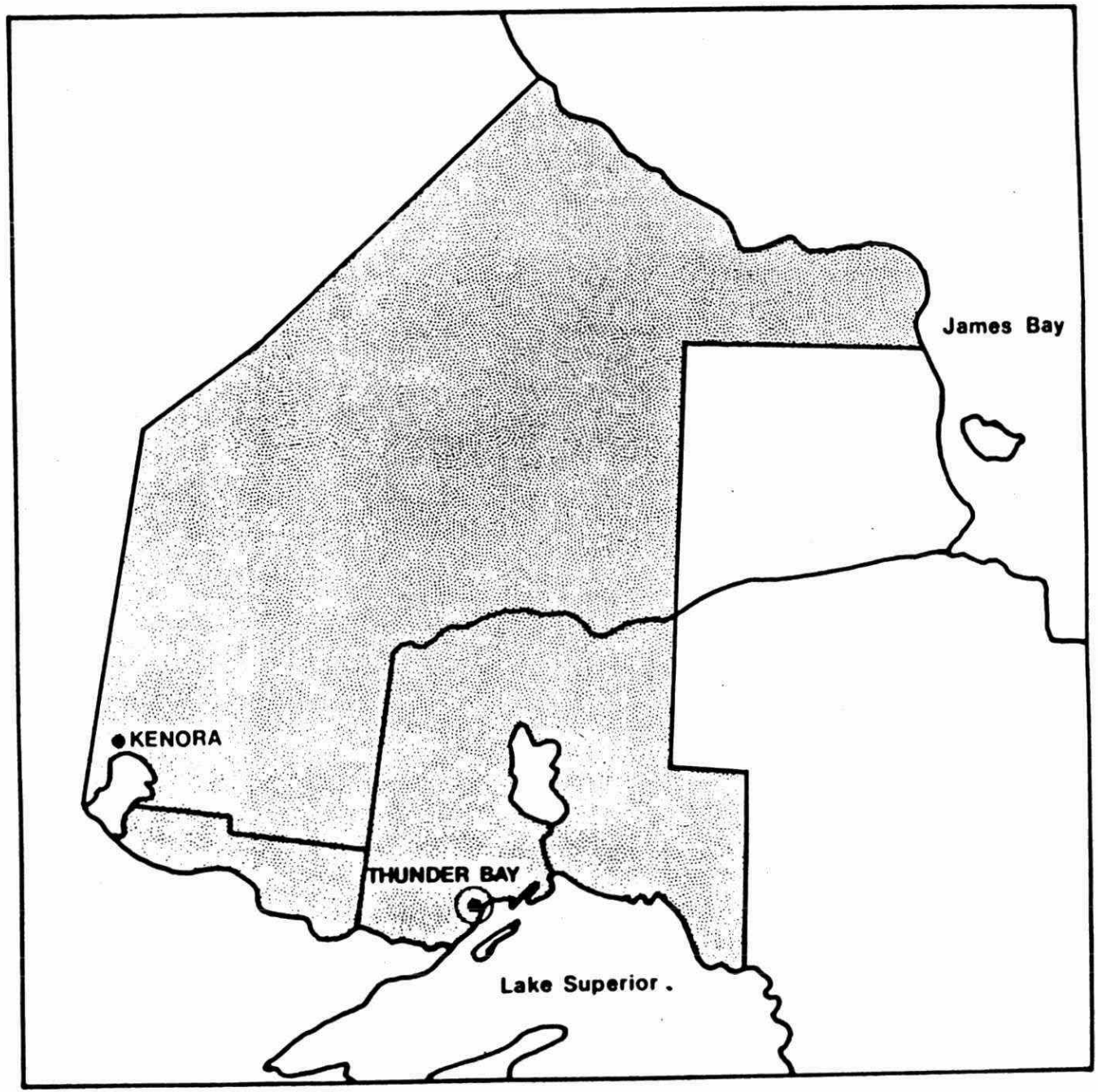

MAP 6

MINISTRY OF THE ENVIRONMENT - WASTE MANAGEMENT BRANCH
PCB SITE INVENTORY SYSTEM - MAJOR AND MINOR SITES REPORT
FILE: MAIN PRINTED: 91/10/07

SORTED BY REGION, BY DISTRICT ,BY SITE NAME

MOE REGION: 06 NORTHWEST
DISTRICT : 601 THUNDER BAY

COMPANY/ SITE NUMBER	ADDRESS	MOE REGION COUNTY MUNICIPALITY	MINOR SITE (LT 1 TONNE) LIQUID TOTAL (IN TONNES)	MAJOR SITE (GE 1 TONNE) LIQUID TOTAL (IN TONNES)
ABITIBI - PRICE - FORT WILLIAM DIVISIO 60185A012	MILL SITE - CHIPPEWA ROAD THUNDER BAY	NORTHWEST THUNDER BAY THUNDER BAY C.	.1 * M	
ABITIBI-PRICE - THUNDER BAY DIV. 60188A201	THUNDER BAY DIV. THUNDER BAY	NORTHWEST THUNDER BAY THUNDER BAY		11.143 * M
BAZIUK RAIL INC. 60188A202	359 BURBIDGE STREET THUNDER BAY	NORTHWEST THUNDER BAY THUNDER BAY	* M	
CANADIAN PACIFIC FOREST PRODUCTS LTD. 60188A204	LOCATION 5 - WOODROOM (NORTH SUB STN) NEEBING AVENUE THUNDER BAY	NORTHWEST THUNDER BAY THUNDER BAY		1.300 * M
CANADIAN PACIFIC FOREST PRODUCTS LTD. 60188A205	LOCATION 2 - B MILL DIGESTER AREA NEEBING AVENUE THUNDER BAY	NORTHWEST THUNDER BAY THUNDER BAY		1.622 * M
CANADIAN PACIFIC FOREST PRODUCTS LTD. 60188A206	LOCATION 3 - NO.2 PAPER MACHINE AREA NEEBING AVENUE THUNDER BAY	NORTHWEST THUNDER BAY THUNDER BAY		4.186 * M
CANADIAN PACIFIC FOREST PRODUCTS LTD. 60188A207	LOCATION 1 - OLD WOODROOM NEEBING AVENUE THUNDER BAY	NORTHWEST THUNDER BAY THUNDER BAY	M	2.080 *
CANADIAN PACIFIC FOREST PRODUCTS LTD. 60188A208	LOCATION 4 - SULPHITE MILL VAULT NEEBING AVENUE THUNDER BAY	NORTHWEST THUNDER BAY THUNDER BAY		7.780 * M
CITY OF THUNDER BAY 60190A010	RR#13 BARE POINT ROAD THUNDER BAY	NORTHWEST THUNDER BAY THUNDER BAY	*	
CN RAIL	THUNDER BAY NORTH YARD	NORTHWEST	.1	

CODES: * = ACCORDING TO DATA, M = ACCORDING TO MAJOR FLAG, S = SENSITIVE SITE

MINISTRY OF THE ENVIRONMENT - WASTE MANAGEMENT BRANCH
PCB SITE INVENTORY SYSTEM - MAJOR AND MINOR SITES REPORT
FILE: MAIN PRINTED: 91/10/07

SORTED BY REGION, BY DISTRICT ,BY SITE NAME

MOE REGION: 06 NORTHWEST
DISTRICT : 601 THUNDER BAY

COMPANY/ SITE NUMBER	ADDRESS	MOE REGION COUNTY MUNICIPALITY	MINOR SITE (LT 1 TONNE) LIQUID TOTAL (IN TONNES)	MAJOR SITE (GE 1 TONNE) LIQUID TOTAL (IN TONNES)
60188A209		THUNDER BAY	* M	
	THUNDER BAY	THUNDER BAY		
D&L ESTATES	P.O. BOX 158	NORTHWEST		1.073
60188A211		THUNDER BAY		* M
	ARMSTRONG	ARMSTRONG		
DOMTAR PACKAGING LTD.	RED ROCK (COMPLETE DESCRIPTION)	NORTHWEST		2.428
60186A013		THUNDER BAY		* M
	RED ROCK	RED ROCK I.D.		
ENVIRONMENT CANADA	ENVIRONMENT CANADA WEATHER STATION	NORTHWEST		
60188A213		THUNDER BAY	* M	
	BIG TROUT LAKE	BIG TROUT LAKE		
GREAT LAKES FOREST PRODUCTS LTD.,	2001 NEEBING AVE. (AT BROADWAY)	NORTHWEST		
60183A004	CP FOREST PROD. LTD.	THUNDER BAY	*	M
	THUNDER BAY	THUNDER BAY		
INCO METALS CO.	SHEBANDOWAN MINE	NORTHWEST		2.107
60182A007	BOX 69	THUNDER BAY	M	*
	SHEBANDOWAN	SHEBANDOWAN		
JAMES RIVER MARATHON LTD.	MARATHON	NORTHWEST		5.200
60185A002		THUNDER BAY		* M
	MARATHON	MARATHON		
KIMBERLY CLARK		NORTHWEST		4.236
60188A216	MILL ROAD	THUNDER BAY		* M
	TERRACE BAY	TERRACE BAY		
LAC MINERALS	HEMLO	NORTHWEST		26.084
60185A001		THUNDER BAY		* M
	BOMBAY TWP	BOMBAY TWP		
MACMILLAN BLOEDEL LIMITED	NIPIGON PLYWOOD DIVISION	NORTHWEST		
60190A005	BOX 910 NIPIGON ONTARIO	THUNDER BAY	*	
	NIPIGON	NIPIGON		

CODES: * = ACCORDING TO DATA, M = ACCORDING TO MAJOR FLAG, S = SENSITIVE SITE

MINISTRY OF THE ENVIRONMENT - WASTE MANAGEMENT BRANCH
PCB SITE INVENTORY SYSTEM - MAJOR AND MINOR SITES REPORT
FILE: MAIN PRINTED: 91/10/07

SORTED BY REGION, BY DISTRICT ,BY SITE NAME

MOE REGION: 06 NORTHWEST
DISTRICT : 601 THUNDER BAY

COMPANY/ SITE NUMBER	ADDRESS	MOE REGION COUNTY MUNICIPALITY	MINOR SITE (LT 1 TONNE) LIQUID TOTAL (IN TONNES)	MAJOR SITE (GE 1 TONNE) LIQUID TOTAL (IN TONNES)
MANITOBA POOL ELEVATORS 60188A217	POOL #3 MARINE STREET THUNDER BAY	NORTHWEST THUNDER BAY THUNDER BAY	* M S	
MINISTRY OF GOVERNMENT SERVICES 60190A003	THUNDER BAY CORRECTIONAL CENTRE HIGHWAY 61 WEST OF THUNDER BAY THUNDER BAY	NORTHWEST THUNDER BAY THUNDER BAY	*	
MINISTRY OF TRANSPORTATION 60188A219	MINISTRY OF TRANSPORTATION YARD MAPLEWARD ROAD, LOT 19, CON. 1V THUNDER BAY	NORTHWEST THUNDER BAY THUNDER BAY	* M	
MINISTRY OF TRANSPORTATION 60190A002	MTO DISTRICT YARD 615 SOUTH JAMES STREET THUNDER BAY	NORTHWEST THUNDER BAY THUNDER BAY	*	
MINNOVA INC. 60188A220	WINSTON LAKE PROJECT P.O. BOX #2 SCHREIBER	NORTHWEST THUNDER BAY SCHREIBER	.0 * M	
NORANDA MINERALS 60188A221	GECO DIVISION SUBSTATION A P.O. BOX 100 MANITOUWADGE	NORTHWEST THUNDER BAY MANITOUWADGE	.3 * M	
OGILVIE MILLS LTD. (I.G.P.) 60183A008	675 NEW VICKERS ST. P O BOX 37, THUNDER BAY	NORTHWEST THUNDER BAY THUNDER BAY		2.217 * M
ONTARIO HYDRO 60185A005	LAKEHEAD TRANSFORMER STATION LAKESHORE DRIVE THUNDER BAY	NORTHWEST THUNDER BAY THUNDER BAY		2.927 * M
ONTARIO HYDRO 60189A001	205 BURWOOD RD. THUNDER BAY	NORTHWEST THUNDER BAY THUNDER BAY		1.980 * M
ONTARIO HYDRO - ATIKOKAN	ONTARIO HYDRO - ATIKOKAN	NORTHWEST		7.588

CODES: * = ACCORDING TO DATA, M = ACCORDING TO MAJOR FLAG, S = SENSITIVE SITE

MINISTRY OF THE ENVIRONMENT - WASTE MANAGEMENT BRANCH
PCB SITE INVENTORY SYSTEM - MAJOR AND MINOR SITES REPORT
FILE: MAIN PRINTED: 91/10/07

SORTED BY REGION, BY DISTRICT ,BY SITE NAME

MOE REGION: 06 NORTHWEST
DISTRICT : 601 THUNDER BAY

COMPANY/ SITE NUMBER	ADDRESS	MOE REGION COUNTY MUNICIPALITY	MINOR SITE (LT 1 TONNE) LIQUID TOTAL (IN TONNES)	MAJOR SITE (GE 1 TONNE) LIQUID TOTAL (IN TONNES)
60288A228	HIGHWAY 662 ATIKOKAN	RAINY RIVER ATIKOKAN		* M
ONTARIO HYDRO - BURWOOD ROAD - SHED 60191A006	ONTARIO HYDRO THUNDER BAY OFFICE 205 BURWOOD ROAD , LARGE SHED THUNDER BAY, ONTARIO	NORTHWEST THUNDER BAY THUNDER BAY	*	
ONTARIO HYDRO - GENERATING STATION 60191A001	THUNDER BAY GENERATING STATION MISSION ISLAND THUNDER BAY	NORTHWEST THUNDER BAY THUNDER BAY		4.127 *
ONTARIO HYDRO - GERALDTON 60188A231	GERALTON SERVICE SUNSET DR. GERALDTON	NORTHWEST THUNDER BAY GERALDTON	.4 * M	
ONTARIO HYDRO - MARATHON 60288A222	MARATHON TS MARATHON	NORTHWEST KENORA MARATHON		5.330 * M
ONTARIO HYDRO - THUNDER BAY 60188A229	LAKEHEAD TS, LOCATION 1 LAKESHORE DRIVE THUNDER BAY	NORTHWEST THUNDER BAY THUNDER BAY	*	M
PORT ARTHUR SHIPBUILDING CO. 60188A232	ELECTRICAL SUBSTATION BOX 2690 THUNDER BAY	NORTHWEST THUNDER BAY THUNDER BAY	* M	
PROVINCIAL PAPERS 60188A234	DIV OF ABITIBI PRICE MARINE DRIVE THUNDER BAY	NORTHWEST THUNDER BAY THUNDER BAY		3.321 * M
PUBLIC WORKS CANADA 60191A003	221 S. ARCHIBALD ST. THUNDER BAY	NORTHWEST THUNDER BAY THUNDER BAY	*	
RICHARDSON TERMINALS 60188A235	P.O. BOX 2897 MCDOUGALL STREET THUNDER BAY	NORTHWEST THUNDER BAY THUNDER BAY	.1 * M	

CODES: * = ACCORDING TO DATA, M = ACCORDING TO MAJOR FLAG, S = SENSITIVE SITE

MINISTRY OF THE ENVIRONMENT - WASTE MANAGEMENT BRANCH
PCB SITE INVENTORY SYSTEM - MAJOR AND MINOR SITES REPORT
FILE: MAIN PRINTED: 91/10/07

SORTED BY REGION, BY DISTRICT ,BY SITE NAME

MOE REGION: 06 NORTHWEST
DISTRICT : 601 THUNDER BAY

COMPANY/ SITE NUMBER	ADDRESS	MOE REGION COUNTY MUNICIPALITY	MINOR SITE (LT 1 TONNE) LIQUID TOTAL (IN TONNES)	MAJOR SITE (GE 1 TONNE) LIQUID TOTAL (IN TONNES)
SASKATCHEWAN WHEAT POOL TERM ELEV DIV. 60186A015	CORNER OF WATERFORD & DUNLOP THUNDER BAY	NORTHWEST THUNDER BAY THUNDER BAY C.	* M S	
SCHREIBER HYDROELECTRIC COMMISSION 60188A236	P.O. BOX 369 302 SCOTIA STREET SCHREIBER	NORTHWEST THUNDER BAY SCHREIBER	* M	
SHEARMET RECYCLING INDUSTRIES 60186A010	700 MONTREAL STREET P O BOX 175 THUNDER BAY	NORTHWEST THUNDER BAY THUNDER BAY C.	* M	
THE LAKEHEAD BOARD OF EDUCATION 60190A011	525 HARTLAND STREET MAINTENANCE YARD THUNDER BAY	NORTHWEST THUNDER BAY THUNDER BAY	.0 *	
THUNDER BAY CORRECTIONAL CENTRE 60186A011	HWY # 61 SOUTH, RR #3, TH. BAY THUNDER BAY	NORTHWEST THUNDER BAY THUNDER BAY C.	* M	
THUNDER BAY HYDRO 60186A009	37 FRONT STREET THUNDER BAY	NORTHWEST THUNDER BAY THUNDER BAY C.		19.527 * M
TRANSCANADA PIPELINE 60188A238	TRANS CANADA STATION # 2075 NIPIGON	NORTHWEST THUNDER BAY NIPIGON	.1 * M	
TRANSCANADA PIPELINES - EAGLEHEAD 60189A003	COMPRESSOR STATION #69 NEAR STARNES LAKE DISTRICT OF THUNDER BAY	NORTHWEST THUNDER BAY		1.599 *
TRANSPORT CANADA - THUNDER BAY AIRPORT 60191A002	THUNDER BAY AIRPORT THUNDER BAY	NORTHWEST THUNDER BAY THUNDER BAY	*	
UNITED GRAIN GROWERS	ELEVATOR A	NORTHWEST		

CODES: * = ACCORDING TO DATA, M = ACCORDING TO MAJOR FLAG, S = SENSITIVE SITE

MINISTRY OF THE ENVIRONMENT - WASTE MANAGEMENT BRANCH
PCB SITE INVENTORY SYSTEM - MAJOR AND MINOR SITES REPORT
FILE: MAIN PRINTED: 91/10/07

SORTED BY REGION, BY DISTRICT ,BY SITE NAME

MOE REGION: 06 NORTHWEST
DISTRICT : 601 THUNDER BAY

COMPANY/ SITE NUMBER	ADDRESS	MOE REGION COUNTY MUNICIPALITY	MINOR SITE (LT 1 TONNE) LIQUID TOTAL (IN TONNES)	MAJOR SITE (GE 1 TONNE) LIQUID TOTAL (IN TONNES)
60190A004	P.O.BOX 3266 THUNDER BAY	THUNDER BAY THUNDER BAY	*	
UTDC INC. - CAN-CAR WORKS 60191A004	MONTREAL STREET P.O.BOX 67 THUNDER BAY	NORTHWEST THUNDER BAY THUNDER BAY	*	
WELDWOOD OF CANADA LIMITED 60190A009	KATAMAKI ROAD LONGLAC LONGLAC, ONTARIO	NORTHWEST THUNDER BAY LONGLAC	*	
WESTINGHOUSE CANADA INC. 60186A016	635 MOUNTDALE AVENUE THUNDER BAY	NORTHWEST THUNDER BAY THUNDER BAY C.	* M	
757495 ONTARIO INC. - CALAND 60190A001	PARCEL 14774, DISTRICT OF RAINY RIVER TWP. OF SCHWENGER, MINING CLAIM FF3311 ATIKOKAN	NORTHWEST THUNDER BAY ATIKOKAN		11.820 * M

CODES: * = ACCORDING TO DATA, M = ACCORDING TO MAJOR FLAG, S = SENSITIVE SITE

MINISTRY OF THE ENVIRONMENT - WASTE MANAGEMENT BRANCH
PCB SITE INVENTORY SYSTEM - MAJOR AND MINOR SITES REPORT
FILE: MAIN PRINTED: 91/10/07

SORTED BY REGION, BY DISTRICT ,BY SITE NAME

MOE REGION: 06 NORTHWEST
DISTRICT : 602 KENORA

COMPANY/ SITE NUMBER	ADDRESS	MOE REGION COUNTY MUNICIPALITY	MINOR SITE (LT 1 TONNE) LIQUID TOTAL (IN TONNES)	MAJOR SITE (GE 1 TONNE) LIQUID TOTAL (IN TONNES)
BOISE CASCADE CANADA LTD. 60286A020	504 NINTH STREET NORTH BOX 5000 KENORA T.	NORTHWEST KENORA KENORA TOWN		20.209 * M
BOISE CASCADE CANADA LTD. 60286A023	145 - 3RD STREET WEST FORT FRANCES T.	NORTHWEST RAINY RIVER FORT FRANCES T.		14.014 * M
CANADA MALTING 60288A203	BOX 2179 THUNDER BAY	NORTHWEST RAINY RIVER THUNDER BAY	.1 * M S	
CANADIAN PACIFIC FOREST PRODUCTS LTD 60285A003	CANADIAN PACIFIC FOREST PRODUCTS DRYDEN MILL OPERATIONS, DUKE ST., DRYDEN, ONT	NORTHWEST KENORA DRYDEN		10.446 * M
CANADIAN PACIFIC FOREST PRODUCTS LTD 60288A215	CANADIAN PACIFIC FOREST PRODUCTS LTD DRYDEN MILL DIVISION, DUKE ST., DRYDEN, ONTARIO	NORTHWEST KENORA DRYDEN	.5 * M	
CONSOLIDATED MAYBRUN MINES LTD. 60289A004	ATIKWA LAKE AREA, DISTRICT OF KENORA MINING CLAIMS K15373, K15374 PARCELS NO.22154 AND 22154	NORTHWEST KENORA ATIKWA LAKE AREA, SIOUX NARROW		1.399 * M
DICKENSON MINES LIMITED 60288A212	DICKENSON MINES LIMITED ARTHUR W WHITE MINE BALMERTOWN, ONTARIO	NORTHWEST KENORA TWP GOLDEN	.2 * M	
FORT FRANCES PUC 60288A214	939 WRIGHT AVE FORT FRANCES	NORTHWEST RAINY RIVER FORT FRANCES		1.024 * M
IR BAND 21, BALL LAKE LODGE 60290A007	BALL LAKE LODGE C/O GRASSY NARROWS BAND NO 21 GRASSY NARROWS, ONTARIO	NORTHWEST KENORA BALL LAKE	.0 * M	
KENORA P U C	215 MELLICK AVE BOX 2680	NORTHWEST	.7	

CODES: * = ACCORDING TO DATA, M = ACCORDING TO MAJOR FLAG, S = SENSITIVE SITE

MINISTRY OF THE ENVIRONMENT - WASTE MANAGEMENT BRANCH
PCB SITE INVENTORY SYSTEM - MAJOR AND MINOR SITES REPORT
FILE: MAIN PRINTED: 91/10/07

SORTED BY REGION, BY DISTRICT ,BY SITE NAME

MOE REGION: 06 NORTHWEST
DISTRICT : 602 KENORA

COMPANY/ SITE NUMBER	ADDRESS	MOE REGION / COUNTY / MUNICIPALITY	MINOR SITE (LT 1 TONNE) LIQUID TOTAL (IN TONNES)	MAJOR SITE (GE 1 TONNE) LIQUID TOTAL (IN TONNES)
60290A006	KENORA, ONTARIO	KENORA TOWN OF KENORA	* M	
KINETIC ECOLOGICAL GROUP LTD, C/O O. H 60288A230	PT OF LOT 14, CONC 6, LOT 21, PTS OF LOTS 20 & 22, CONC 5, JONES ROAD JAFFRAY MELICK	NORTHWEST KENORA TOWN JAFFRAY MELICK	.5 *	 M
MATTABI MINES LTD. 60286A022	MATTABI MINES LTD PO BOX 190 IGNACE, ONTARIO	NORTHWEST KENORA STURGEON LAKE AREA, NE IGNACE		4.373 * M
MCKENZIE FOREST PRODUCTS 60286A018	BOX 190 CROWN LEASE 3064 HUDSON, ONT	NORTHWEST KENORA VERMILION ADDITIONAL TWP	* M	
MTO, DISTRICT YARD, KENORA 60290A008	MTO DISTRICT YARD COMPLEX, HWY 17 EAST OF KENORA JAFFRAY MELICK	NORTHWEST KENORA TOWN JAFFRAY MELICK	* M	
ONTARIO HYDRO - DRYDEN AREA 60288A225	BAG 3007 DRYDEN	NORTHWEST KENORA DRYDEN	.6 * M	
ONTARIO HYDRO - EAR FALLS 60288A224	ONTARIO HYDRO BOX 640 EAR FALLS, ONTARIO	NORTHWEST KENORA TWP EAR FALLS		5.039 * M
ONTARIO HYDRO - FORT FRANCES 60288A226	8TH STREET FORT FRANCES	NORTHWEST RAINY RIVER FORT FRANCES		2.268 * M
ONTARIO HYDRO - KENORA 60288A223	ONTARIO HYDRO 106 RABBIT LAKE RD., RR # 2, KENORA	NORTHWEST KENORA TOWN JAFFRAY MELLICK		2.393 * M
ONTARIO HYDRO CORP. 60291A005	DRYDEN AREA OFFICE LOT 4, CONCESSION 1, HWY 17 WEST DRYDEN	NORTHWEST KENORA WAINWRIGHT TOWNSHIP, DRYDEN	.2 * M	

CODES: * = ACCORDING TO DATA, M = ACCORDING TO MAJOR FLAG, S = SENSITIVE SITE

MINISTRY OF THE ENVIRONMENT - WASTE MANAGEMENT BRANCH
PCB SITE INVENTORY SYSTEM - MAJOR AND MINOR SITES REPORT
FILE: MAIN PRINTED: 91/10/07

SORTED BY REGION, BY DISTRICT ,BY SITE NAME

MOE REGION: 06 NORTHWEST
DISTRICT : 602 KENORA

COMPANY/ SITE NUMBER	ADDRESS	MOE REGION COUNTY MUNICIPALITY	MINOR SITE (LT 1 TONNE) LIQUID TOTAL (IN TONNES)	MAJOR SITE (GE 1 TONNE) LIQUID TOTAL (IN TONNES)
PLACER DOME INC, CAMPBELL RED LAKE MIN 60286A021	PLACER DOME INC, CAMPBELL RED LAKE MINE PO BOX 10 BALMERTOWN, ONT	NORTHWEST KENORA GOLDEN TWP	.4 * M	
PROBOARD MANUFACTURING LTD 60288A233	AT MILL P.O. BOX 1600 ATIKOKAN	NORTHWEST RAINY RIVER ATIKOKAN		2.067 * M
RAINY RIVER TOWN 60286A024	WEST WAREHOUSE EIGHTH ST. RAINY RIVER T.	NORTHWEST RAINY RIVER RAINY RIVER T.	* M	
RED LAKE BUFFALO RESOURCES LTD 60286A025	RED LAKE BUFFALO RESOURCES LTD BOX 248, MADSEN MINESITE RED LAKE, ONTARIO	NORTHWEST KENORA BAIRD TWP		15.333 * M
STEEP ROCK RESOURCES INC. 60288A237	B1 HOIST ROOM ATIKOKAN	NORTHWEST RAINY RIVER ATIKOKAN		38.773 * M
STELCO GRIFFITH MINE 60289A002	PARK GRIFFITH CO., MINING CLAIM 977 BRUCE LAKE, PO BOX 400, EAR FALLS, ONTARIO	NORTHWEST KENORA TWP EAR FALLS		46.540 * M
TOWN OF DRYDEN HYDRO ELECTRIC COMMISSI 60286A019	189 COLONIZATION AVE DRYDEN	NORTHWEST KENORA DRYDEN T.	.7 *	M
UMEX THIERRY MINE 60288A239	THIERRY MINE PO BOX333 PICKLE LAKE, ONTARIO	NORTHWEST KENORA TWP PICKLE LAKE, (PONSFORD)		3.167 * M
** TOTAL FOR MINISTRY REGION: NORTHWEST			5.7	296.723

CODES: * = ACCORDING TO DATA, M = ACCORDING TO MAJOR FLAG, S = SENSITIVE SITE

MINISTRY OF THE ENVIRONMENT - WASTE MANAGEMENT BRANCH
PCB SITE INVENTORY SYSTEM - MAJOR AND MINOR SITES REPORT
FILE: MAIN PRINTED: 91/10/07

SORTED BY REGION, BY DISTRICT ,BY SITE NAME

MOE REGION:
DISTRICT :

COMPANY/ SITE NUMBER	ADDRESS	MOE REGION COUNTY MUNICIPALITY	MINOR SITE (LT 1 TONNE) LIQUID TOTAL (IN TONNES)	MAJOR SITE (GE 1 TONNE) LIQUID TOTAL (IN TONNES)
TOTAL			85.7	5,992.589

CODES: * = ACCORDING TO DATA, M = ACCORDING TO MAJOR FLAG, S = SENSITIVE SITE